


Fens Reservoir

**Environmental Impact Assessment
Scoping Report
Volume 2
Part 2: Figures 8.1 – 8.4**

October 2024



Document Control

Document title	EIA Scoping Report – Volume 2 – Part 2
Revision	C01
Date	October 2024

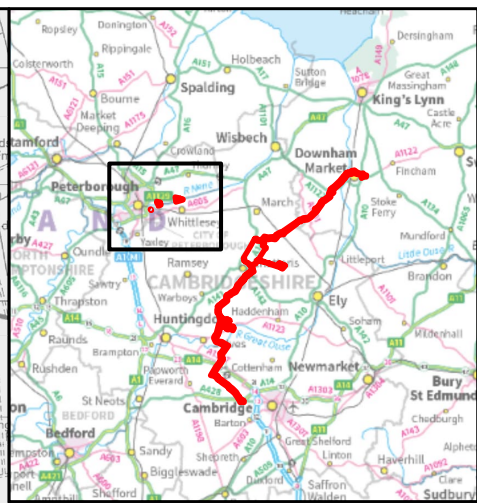
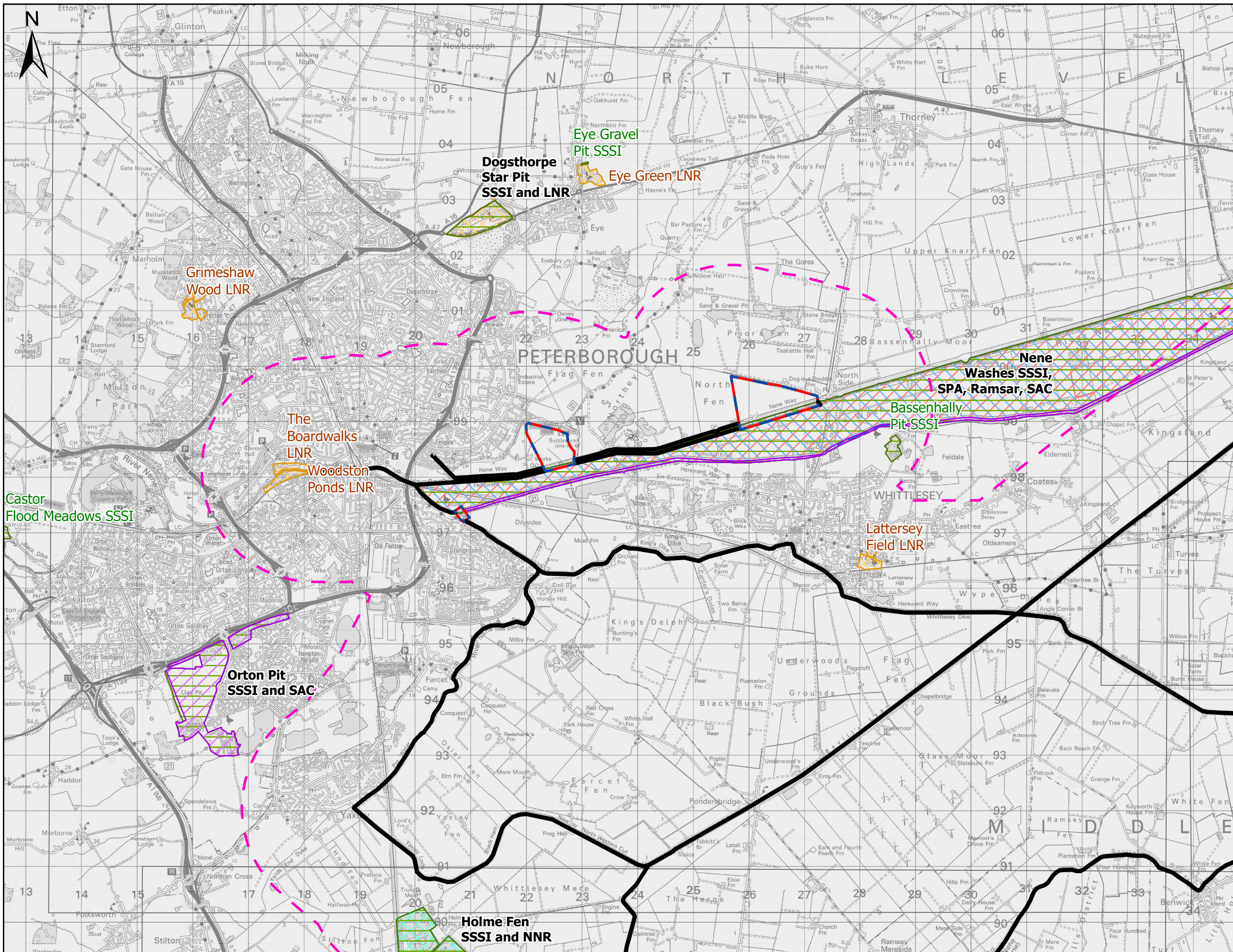
Version History

Revision	Suitability	Date	Description
C01	A3	October 2024	For submission to the Planning Inspectorate

Contents

Chapter 8: Terrestrial Biodiversity figures 1

Chapter 8: Terrestrial Biodiversity figures



- Legend**
- ▬ Scoping boundary
 - Source of supply and upstream transfer – Middle Level to proposed reservoir transfer
 - Source of supply and upstream transfer
 - Wider study area (2km)
 - Special Areas of Conservation (SAC)
 - Special Protection Area (SPA)
 - Ramsar Sites
 - Site of Special Scientific Interest (SSSI)
 - Local Nature Reserve (LNR)
 - National Nature Reserve (NNR)

Notes:

PROJECT TITLE
Fens Reservoir

DRAWING TITLE
EIA Scoping Report - Figure 8.1 - Statutory designated sites

REVISION
P02

STATUS CODE
S1

SHEET NUMBER
1 of 8

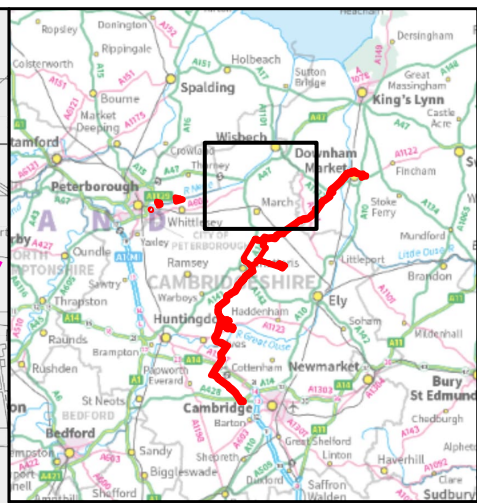
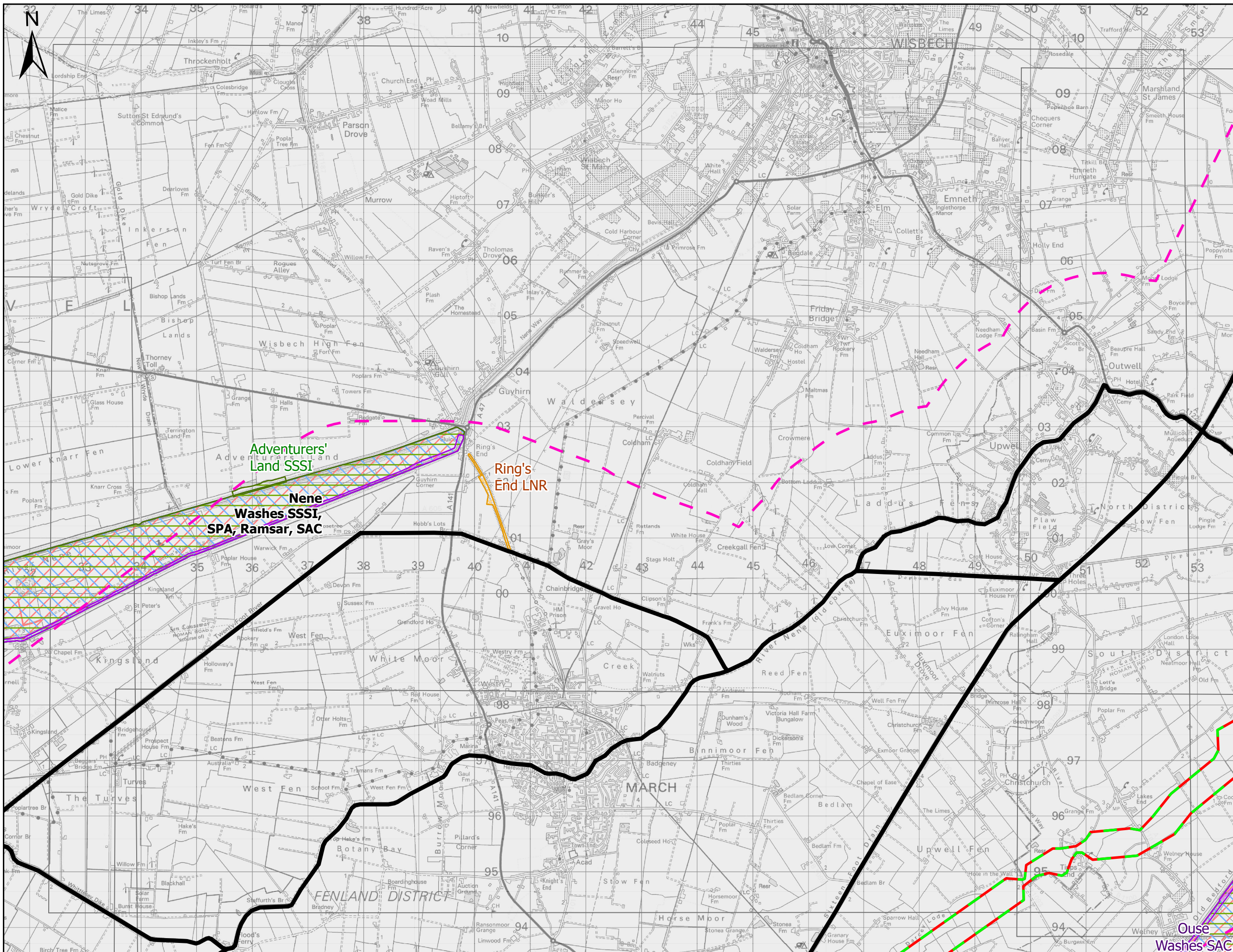
SCALE
0 1 2 3
Kilometres
1:65,000 @ A3

Author	Checker	Reviewer	Approver
TW	PH	JH	CW
ISSUE NO	COMMENTS	DATE	AUTH
P01	INITIAL ISSUE	31/07/2024	TW
P02	SECOND ISSUE	06/09/2024	TW

90 Fulbourn Rd,
Cambridge
CB1 1RN
Tel: 01223 706050

This plan is provided by Anglian Water pursuant to its obligations under the Water Industry Act 1991 sections 198 or 199. It must be used in conjunction with any search results attached. The information on this plan is based on data currently recorded but the position must be regarded as approximate. Service pipes, private sewers and drains are generally not shown. Users of this map are strongly advised to commission their own survey of the area shown on the plan before carrying out any works. The actual position of all apparatus MUST be established by trial holes. No liability whatsoever, including liability for negligence, is accepted by Anglian Water for any error or inaccuracy or omission, including the failure to accurately record, or record, the location of any water main, discharge pipe, sewer, or drain or disposal main or any form of apparatus. This information is valid for the date printed. The plan is produced by Anglian Water Services Ltd from Ordnance Survey Crown Copyright, 10002432. This map is to be used for the purposes of viewing the location of Anglian Water plant only. Any other use of the map or further copies are not permitted. This notice is not intended to exclude or restrict liability for death or personal injury resulting from negligence.

DRAWING No. **07356_JCB_XX_ZZZ_GIS_TE_0005**



- Legend**
- ▬ Scoping boundary
 - ▬ Source of supply and upstream transfer – Middle Level to proposed reservoir transfer
 - ▬ Downstream treated water transfers
 - ▬ Wider study area (2km)
 - ▭ Special Areas of Conservation (SAC)
 - ▭ Special Protection Area (SPA)
 - ▭ Ramsar Sites
 - ▭ Site of Special Scientific Interest (SSSI)
 - ▭ Local Nature Reserve (LNR)

Notes:

PROJECT TITLE
Fens Reservoir

DRAWING TITLE
EIA Scoping Report - Figure 8.1 - Statutory designated sites


REVISION
P02

STATUS CODE
S1

SHEET NUMBER
2 of 8

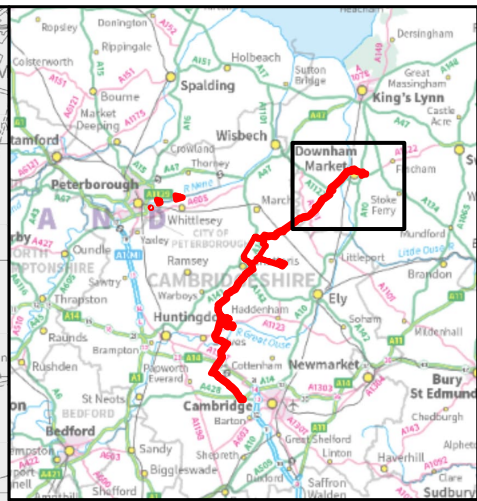
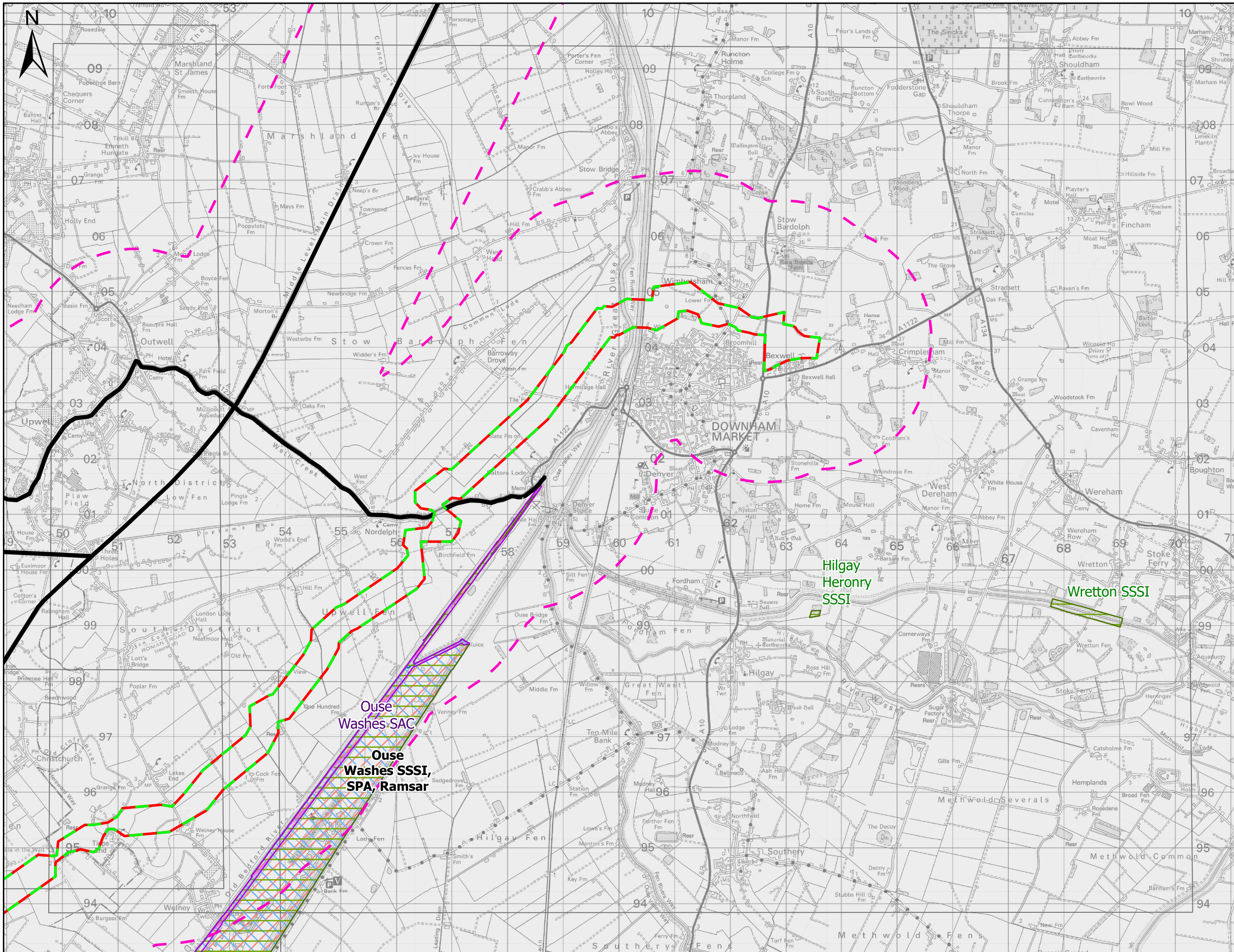
SCALE
1:65,000 @ A3

Author	Checker	Reviewer	Approver
TW	PH	JH	CW
ISSUE NO	COMMENTS	DATE	AUTH
P01	INITIAL ISSUE	31/07/2024	TW
P02	SECOND ISSUE	06/09/2024	TW



This plan is provided by Anglian Water pursuant to its obligations under the Water Industry Act 1991 sections 198 or 199. It must be used in conjunction with any search results attached. The information on this plan is based on data currently recorded but the position must be regarded as approximate. Service pipes, private sewers and drains are generally not shown. Users of this map are strongly advised to commission their own survey of the area shown on the plan before carrying out any works. The actual position of all apparatus MUST be established by trial holes. No liability whatsoever, including liability for negligence, is accepted by Anglian Water for any error or inaccuracy or omission, including the failure to accurately record, or record, the location of any water main, discharge pipe, sewer, or drain or disposal main or any form of apparatus. This information is valid for the date printed. The plan is produced by Anglian Water Services Ltd from Ordnance Survey Crown Copyright, 100022432. This map is to be used for the purposes of viewing the location of Anglian Water plant only. Any other use of the map or further copies are not permitted. This notice is not intended to exclude or restrict liability for death or personal injury resulting from negligence.

DRAWING No. **07356_JCB_XX_ZZZ_GIS_TE_0005**



- Legend**
- Scoping boundary
 - Source of supply and upstream transfer – Middle Level to proposed reservoir transfer
 - Downstream treated water transfers
 - Wider study area (2km)
 - Special Areas of Conservation (SAC)
 - Special Protection Area (SPA)
 - Ramsar Sites
 - Site of Special Scientific Interest (SSSI)

Notes:

PROJECT TITLE
Fens Reservoir

DRAWING TITLE
EIA Scoping Report - Figure 8.1 - Statutory designated sites


REVISION
P02

STATUS CODE
S1

SHEET NUMBER
3 of 8

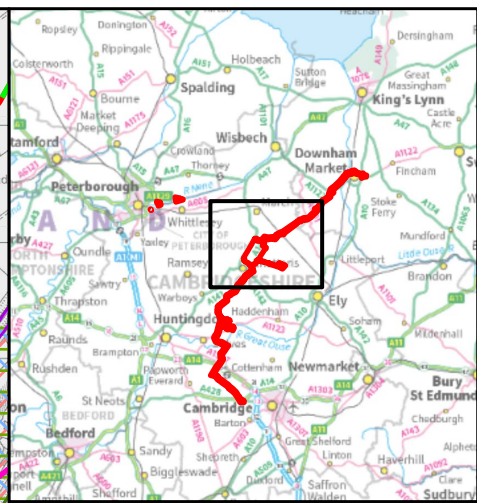
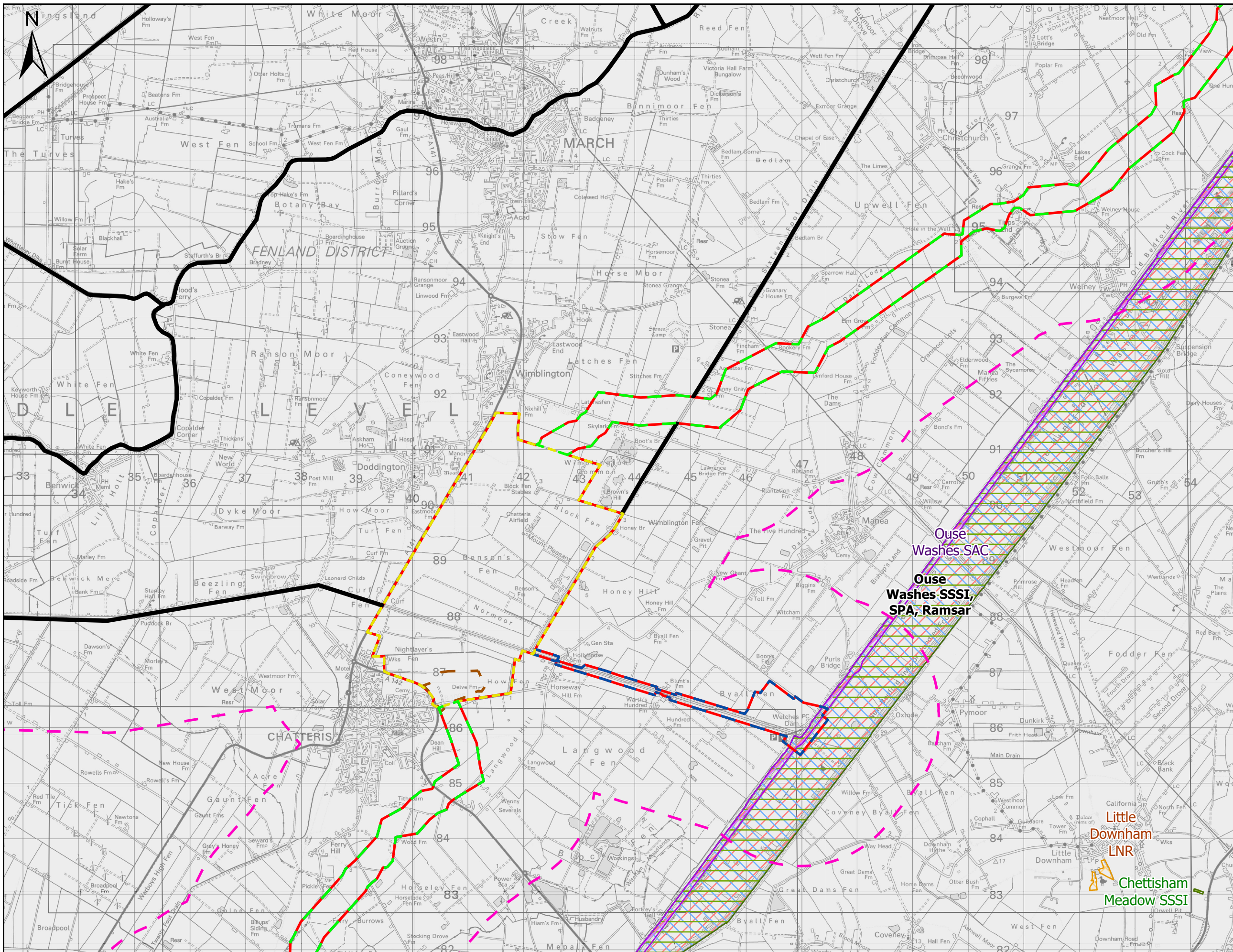
SCALE
0 1 2 3
Kilometres
1:65,000 @ A3

Author	Checker	Reviewer	Approver
TW	PH	JH	CW
ISSUE NO	COMMENTS	DATE	AUTH
P01	INITIAL ISSUE	31/07/2024	TW
P02	SECOND ISSUE	06/09/2024	TW



This plan is provided by Anglian Water pursuant to its obligations under the Water Industry Act 1991 sections 198 or 199. It must be used in conjunction with any search results attached. The information on this plan is based on data currently recorded but the position must be regarded as approximate. Service pipes, private sewers and drains are generally not shown. Users of this map are strongly advised to commission their own survey of the plan before carrying out any works. The actual position of all apparatus MUST be established by trial holes. No liability whatsoever, including liability for negligence, is accepted by Anglian Water for any error or omission, including the failure to accurately record, or record, the location of any water main, discharge pipe, sewer, or drain or disposal main or any form of apparatus. This information is valid for the date printed. The plan is produced by Anglian Water Services Ltd from Ordnance Survey Crown Copyright, 100022432. This map is to be used for the purposes of viewing the location of Anglian Water plant only. Any other use of the map or further copies are not permitted. This notice is not intended to exclude or restrict liability for death or personal injury resulting from negligence.

DRAWING No. **07356_JCB_XX_ZZZ_GIS_TE_0005**



- Legend**
- Scoping boundary
 - Source of supply and upstream transfer – Middle Level to proposed reservoir transfer
 - Source of supply and upstream transfer
 - Reservoir Site
 - Water treatment works
 - Downstream treated water transfers
 - Wider study area (2km)
 - Special Areas of Conservation (SAC)
 - Special Protection Area (SPA)
 - Ramsar Sites
 - Site of Special Scientific Interest (SSSI)
 - Local Nature Reserve (LNR)

Notes:

PROJECT TITLE
Fens Reservoir

DRAWING TITLE
EIA Scoping Report - Figure 8.1 - Statutory designated sites


REVISION
P02

STATUS CODE
S1

SHEET NUMBER
4 of 8

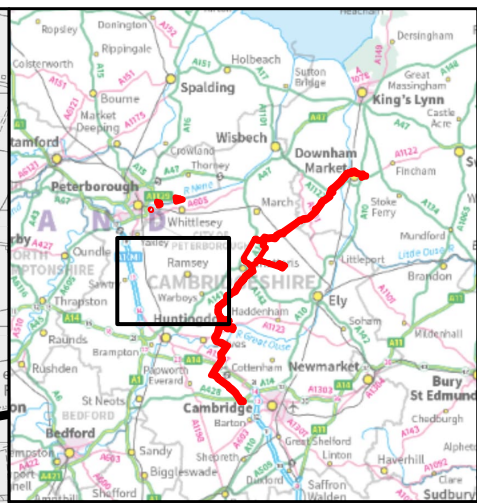
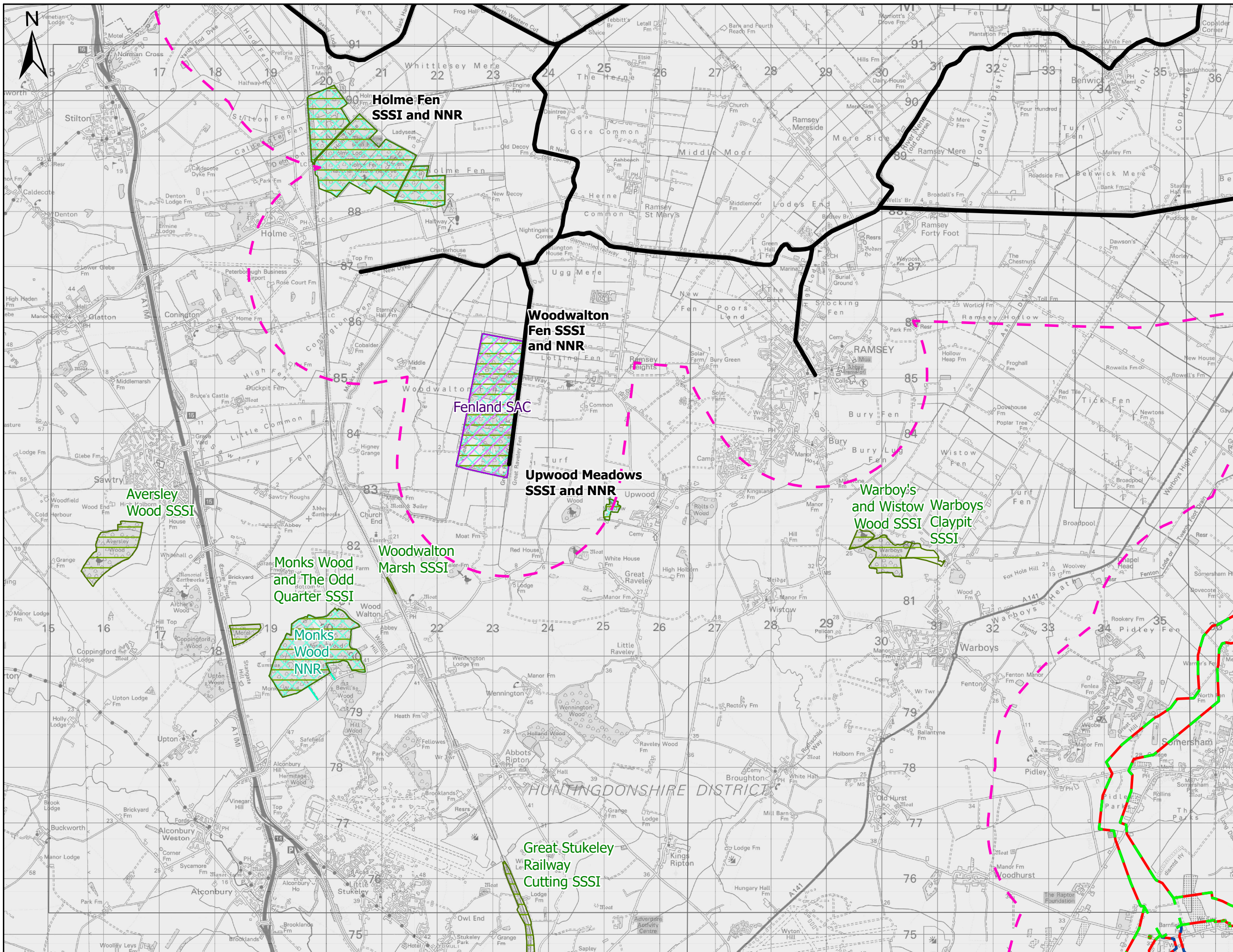
SCALE
0 1 2 3
Kilometres
1:65,000 @ A3

Author	Checker	Reviewer	Approver
TW	PH	JH	CW
ISSUE NO	COMMENTS	DATE	AUTH
P01	INITIAL ISSUE	31/07/2024	TW
P02	SECOND ISSUE	06/09/2024	TW



This plan is provided by Anglian Water pursuant to its obligations under the Water Industry Act 1991 sections 198 or 199. It must be used in conjunction with any search results attached. The information on this plan is based on data currently recorded but the position must be regarded as approximate. Service pipes, private sewers and drains are generally not shown. Users of this map are strongly advised to commission their own survey of the area shown on the plan before carrying out any works. The actual position of all apparatus MUST be established by trial holes. No liability whatsoever, including liability for negligence, is accepted by Anglian Water for any error or inaccuracy or omission, including the failure to accurately record, or record, the location of any water main, discharge pipe, sewer, or drain or disposal main or any form of apparatus. This information is valid for the date printed. The plan is produced by Anglian Water Services Ltd from Ordnance Survey Crown Copyright, 100022432. This map is to be used for the purposes of viewing the location of Anglian Water plant only. Any other use of the map or further copies are not permitted. This notice is not intended to exclude or restrict liability for death or personal injury resulting from negligence.

DRAWING No. **07356_JCB_XX_ZZZ_GIS_TE_0005**



- Legend**
- Scoping boundary
 - Source of supply and upstream transfer – Middle Level to proposed reservoir transfer
 - Source of supply and upstream transfer
 - Downstream treated water transfers
 - Wider study area (2km)
 - Special Areas of Conservation (SAC)
 - Site of Special Scientific Interest (SSSI)
 - National Nature Reserve (NNR)

Notes:

PROJECT TITLE
Fens Reservoir

DRAWING TITLE
EIA Scoping Report - Figure 8.1 - Statutory designated sites

REVISION
P02

STATUS CODE
S1

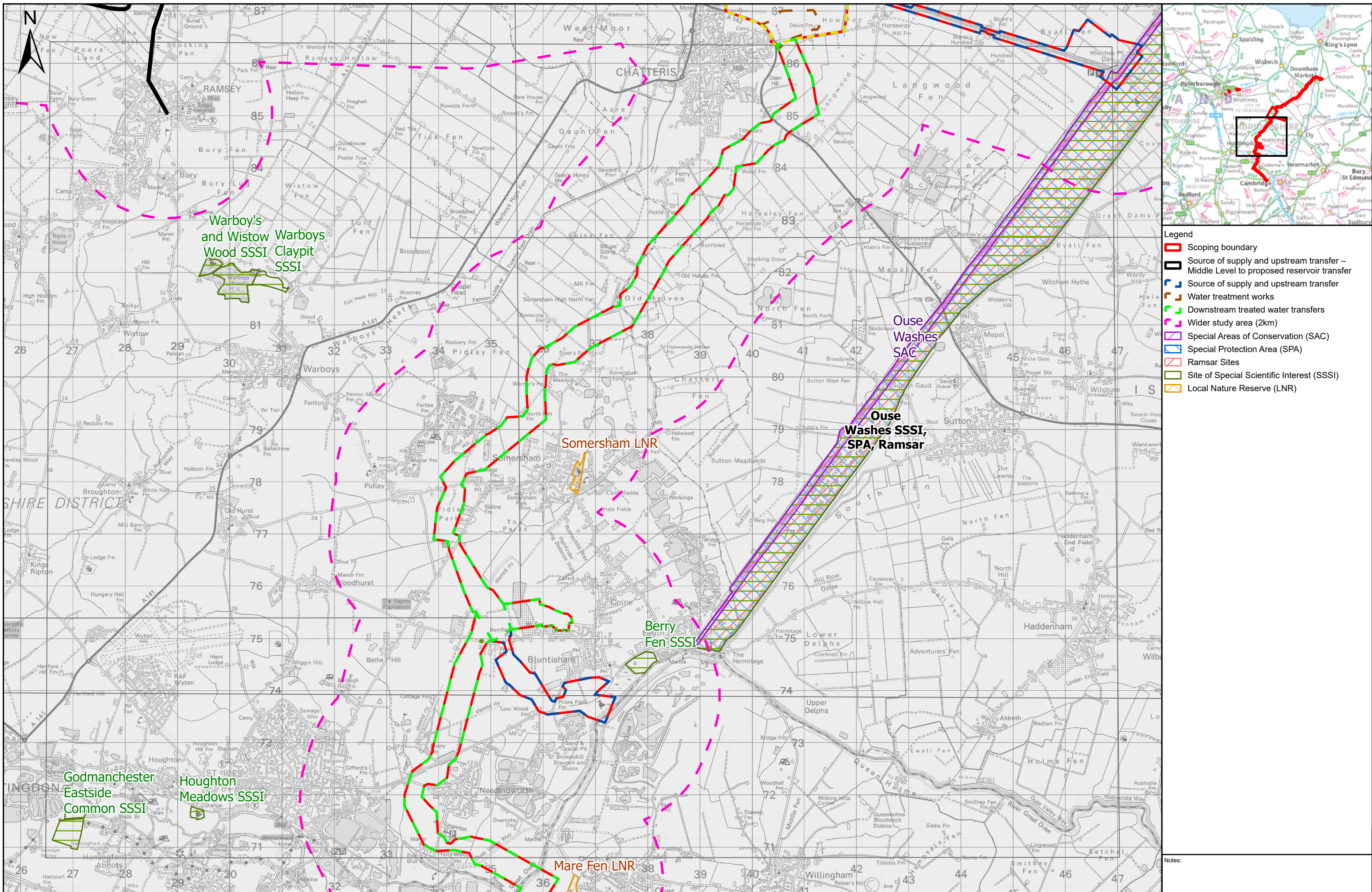
SHEET NUMBER
5 of 8

SCALE
0 1 2 3
Kilometres
1:65,000 @ A3

Author	Checker	Reviewer	Approver
TW	PH	JH	CW
ISSUE NO	COMMENTS	DATE	AUTH
P01	INITIAL ISSUE	31/07/2024	TW
P02	SECOND ISSUE	06/09/2024	TW

This plan is provided by Anglian Water pursuant to its obligations under the Water Industry Act 1991 sections 198 or 199. It must be used in conjunction with any search results attached. The information on this plan is based on data currently recorded but the position must be regarded as approximate. Service pipes, private sewers and drains are generally not shown. Users of this map are strongly advised to commission their own survey of the area shown on the plan before carrying out any works. The actual position of all apparatus MUST be established by trial holes. No liability whatsoever, including liability for negligence, is accepted by Anglian Water for any error or inaccuracy or omission, including the failure to accurately record, or record, the location of any water main, discharge pipe, sewer, or drain or disposal man or any form of apparatus. This information is valid for the date printed. The plan is produced by Anglian Water Services Ltd from Ordnance Survey Crown Copyright, 100022432. This map is to be used for the purposes of viewing the location of Anglian Water plant only. Any other use of the map or further copies are not permitted. This notice is not intended to exclude or restrict liability for death or personal injury resulting from negligence.

DRAWING No. **07356_JCB_XX_ZZZ_GIS_TE_0005**



- Legend**
- Scoping boundary
 - Source of supply and upstream transfer – Middle Level to proposed reservoir transfer
 - Source of supply and upstream transfer
 - Water treatment works
 - Downstream treated water transfers
 - Wider study area (2km)
 - Special Areas of Conservation (SAC)
 - Special Protection Area (SPA)
 - Ramsar Sites
 - Site of Special Scientific Interest (SSSI)
 - Local Nature Reserve (LNR)

Notes:

PROJECT TITLE
Fens Reservoir

DRAWING TITLE
EIA Scoping Report - Figure 8.1 - Statutory designated sites

REVISION
P02

STATUS CODE
S1

SHEET NUMBER
6 of 8

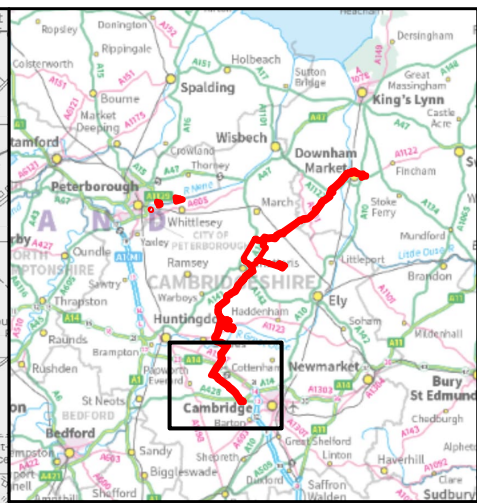
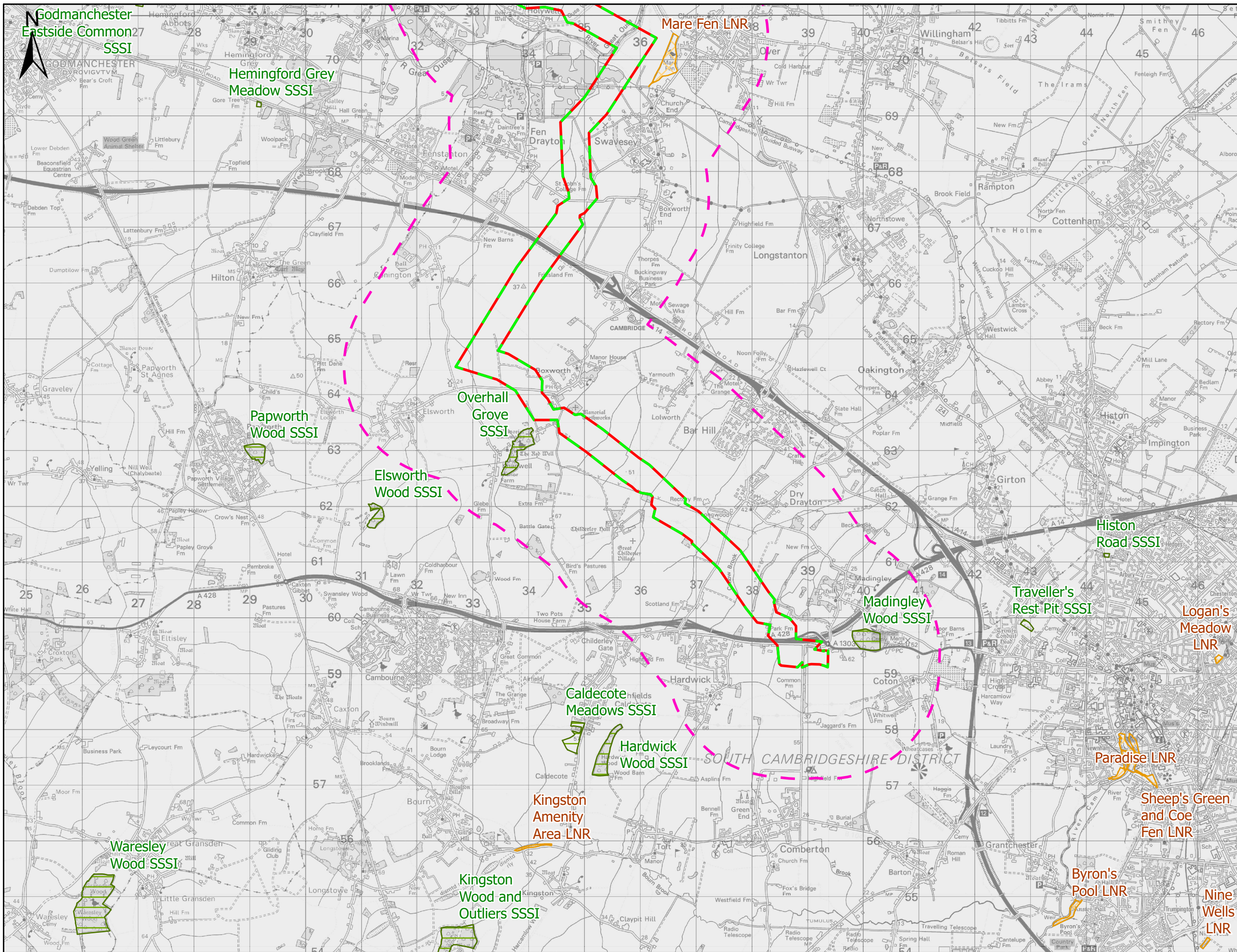
SCALE
0 1 2 3
Kilometres
1:65,000 @ A3

Author	Checker	Reviewer	Approver
TW	PH	JH	LN
ISSUE NO	COMMENTS	DATE	AUTH
P01	INITIAL ISSUE	31/07/2024	TW
P02	SECOND ISSUE	06/09/2024	TW



This plan is provided by Anglian Water pursuant to its obligations under the Water Industry Act 1991 sections 198 or 199. It must be used in conjunction with any search results attached. The information on this plan is based on data currently recorded but the position must be regarded as approximate. Service pipes, private sewers and drains are generally not shown. Users of this map are strongly advised to commission their own survey of the area shown on the plan before carrying out any works. The actual position of all apparatus MUST be established by trial holes. No liability whatsoever, including liability for negligence, is accepted by Anglian Water for any error or inaccuracy or omission, including the failure to accurately record, or record, the location of any water main, discharge pipe, sewer, or drain or disposal main or any form of apparatus. This information is valid for the date printed. The plan is produced by Anglian Water Services Ltd from Ordnance Survey Crown Copyright, 100022432. This map is to be used for the purposes of viewing the location of Anglian Water plant only. Any other use of the map or further copies are not permitted. This notice is not intended to exclude or restrict liability for death or personal injury resulting from negligence.

DRAWING No. 07356_JCB_XX_ZZZ_GIS_TE_0005



- Legend**
- Scoping boundary
 - Source of supply and upstream transfer
 - Downstream treated water transfers
 - - - Wider study area (2km)
 - Special Areas of Conservation (SAC)
 - Site of Special Scientific Interest (SSSI)
 - Local Nature Reserve (LNR)

Notes:

PROJECT TITLE
Fens Reservoir

DRAWING TITLE
EIA Scoping Report - Figure 8.1 - Statutory designated sites

REVISION
P02

STATUS CODE
S1

SHEET NUMBER
7 of 8

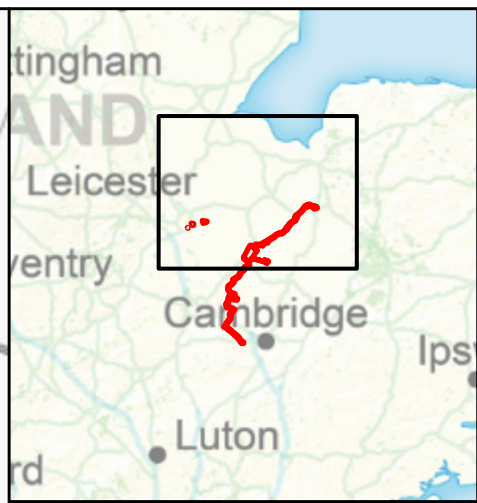
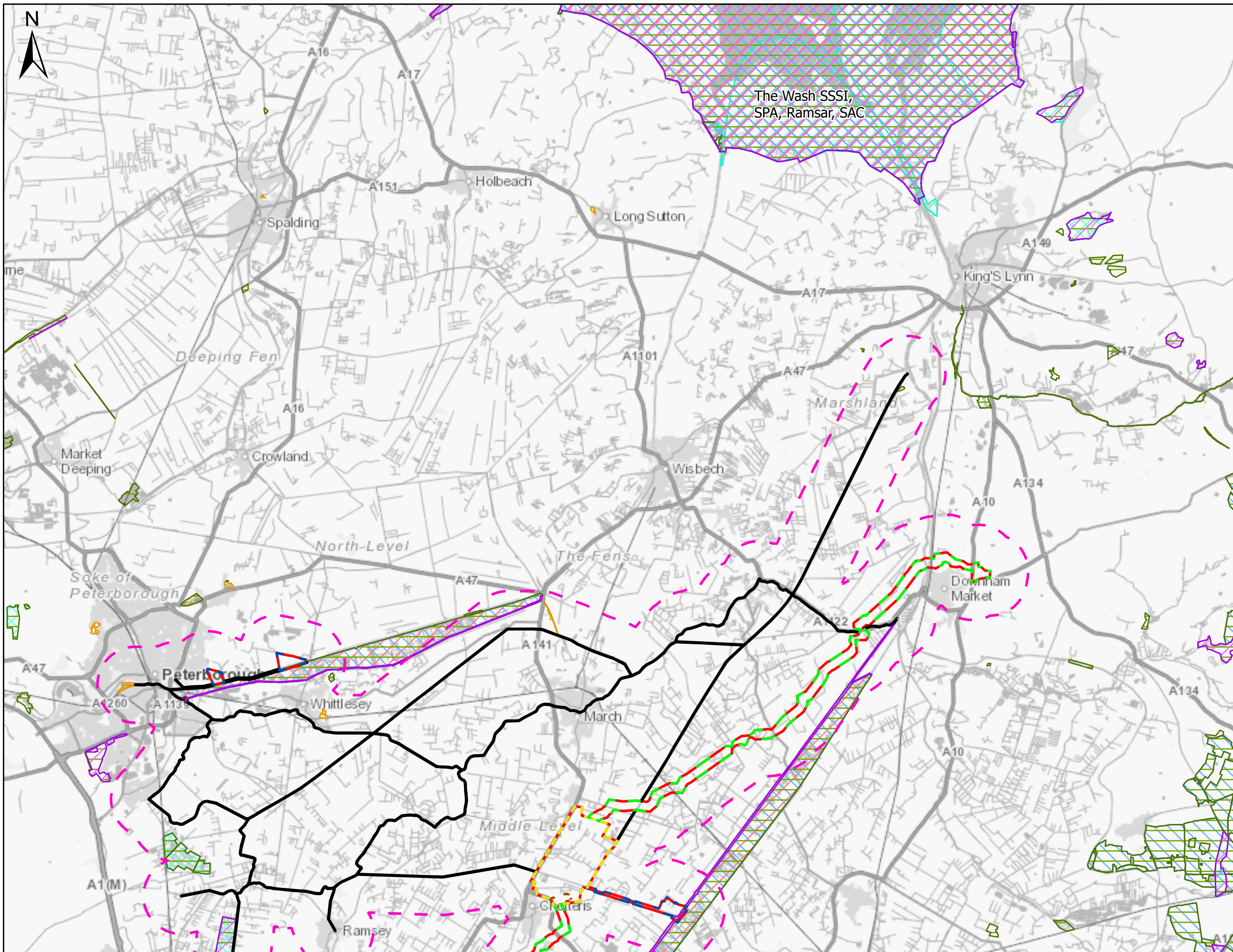
SCALE
0 1 2 3
Kilometres
1:65,000 @ A3

Author	Checker	Reviewer	Approver
TW	PH	JH	CW
ISSUE NO	COMMENTS	DATE	AUTH
P01	INITIAL ISSUE	31/07/2024	TW
P02	SECOND ISSUE	06/09/2024	TW



This plan is provided by Anglian Water pursuant to its obligations under the Water Industry Act 1991 sections 198 or 199. It must be used in conjunction with any search results attached. The information on this plan is based on data currently recorded but the position must be regarded as approximate. Service pipes, private sewers and drains are generally not shown. Users of this map are strongly advised to commission their own survey of the area shown on the plan before carrying out any works. The actual position of all apparatus MUST be established by trial holes. No liability whatsoever, including liability for negligence, is accepted by Anglian Water for any error or inaccuracy or omission, including the failure to accurately record, or record, the location of any water main, discharge pipe, sewer, or drain or disposal main or any form of apparatus. This information is valid for the date printed. The plan is produced by Anglian Water Services Ltd from Ordnance Survey Crown Copyright, 100022432. This map is to be used for the purposes of viewing the location of Anglian Water plant only. Any other use of the map or further copies are not permitted. This notice is not intended to exclude or restrict liability for death or personal injury resulting from negligence.

DRAWING No. **07356_JCB_XX_ZZZ_GIS_TE_0005**



- Legend**
- Scoping boundary
 - Source of supply and upstream transfer – Middle Level to proposed reservoir transfer
 - Reservoir site
 - Water treatment works
 - Downstream treated water transfers
 - Wider study area (2km)
 - Special Areas of Conservation (SAC)
 - Special Protection Area (SPA)
 - Ramsar Sites
 - Site of Special Scientific Interest (SSSI)
 - Local Nature Reserve (LNR)
 - National Nature Reserve (NNR)

Notes:
Larger scale of sheet 8 to show designations further afield - The Wash.
Please refer to sheets 1 to 7 for labels.

PROJECT TITLE
Fens Reservoir

DRAWING TITLE
EIA Scoping Report - Figure 8.1 - Statutory designated sites

REVISION
P01

STATUS CODE
S1

SHEET NUMBER
8 of 8

SCALE
0 2.5 5 7.5
Kilometres
1:192,000 @ A3

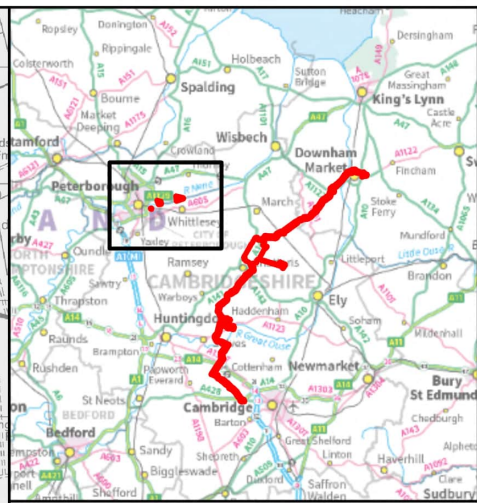
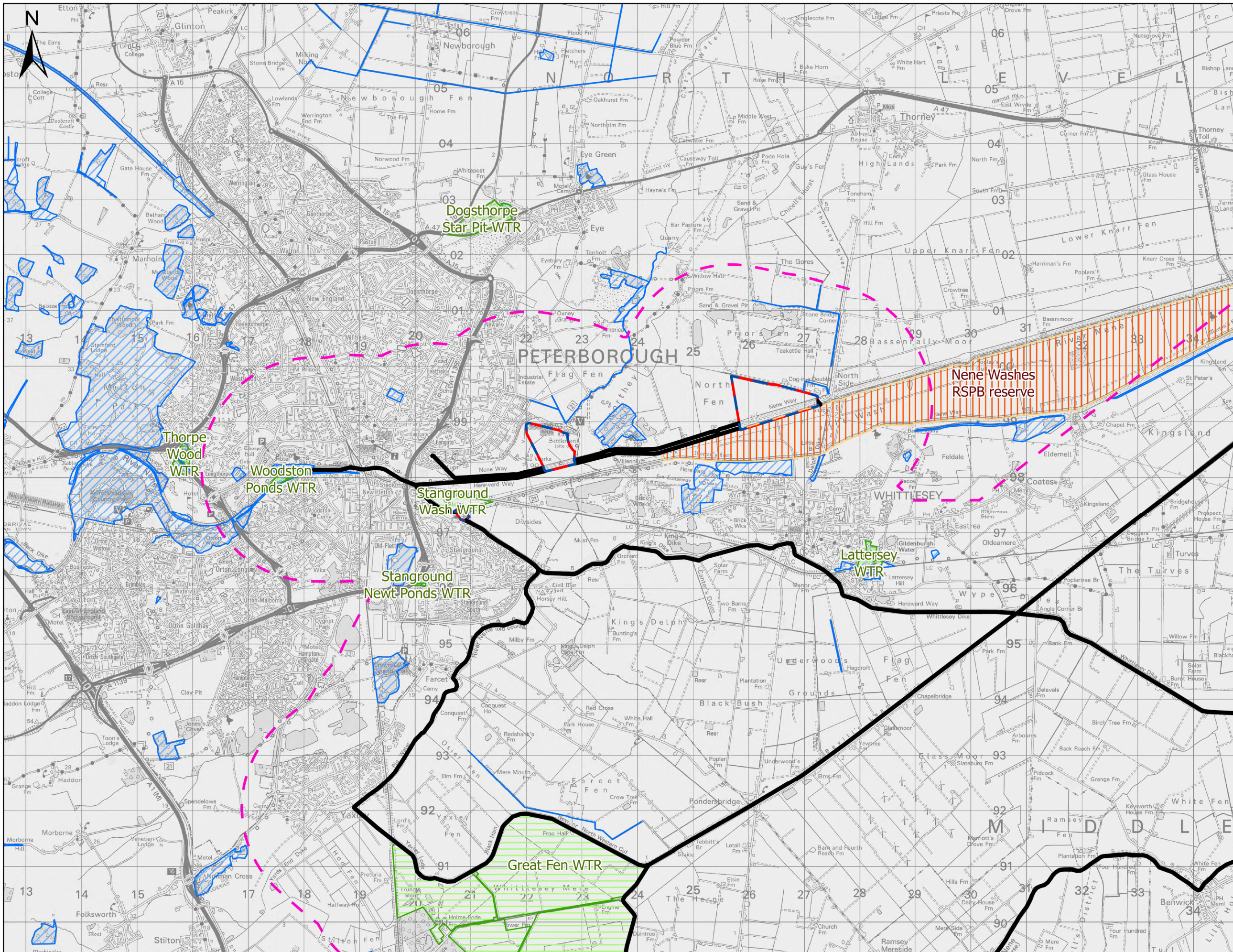
Author	Checker	Reviewer	Approver
TW	PH	JH	CW
ISSUE NO	COMMENTS	DATE	AUTH
P01	INITIAL ISSUE	31/07/2024	TW
P02	SECOND ISSUE	06/09/2024	TW

Thorp Wood House, Thorp Wood, Peterborough, Cambridgeshire, PE3 8WT
Tel: 01753 414100 Fax: 01753 414111

90 Fulbourn Rd, Cambridge CB1 1AN
Tel: 01223 706050

This plan is provided by Anglian Water pursuant to its obligations under the Water Industry Act 1991 sections 198 or 199. It must be used in conjunction with any search results attached. The information on this plan is based on data currently recorded but the position must be regarded as approximate. Service pipes, private sewers and drains are generally not shown. Users of this map are strongly advised to commission their own survey of the area shown on the plan before carrying out any works. The actual position of all apparatus MUST be established by trial holes. No liability whatsoever, including liability for negligence, is accepted by Anglian Water for any error or inaccuracy or omission, including the failure to accurately record, or record, the location of any water main, discharge pipe, sewer, or drain or disposal main or any form of apparatus. This information is valid for the date printed. The plan is produced by Anglian Water Services Ltd from Ordnance Survey Crown Copyright, 100022432. This map is to be used for the purposes of viewing the location of Anglian Water plant only. Any other use of the map or further copies are not permitted. This notice is not intended to exclude or restrict liability for death or personal injury resulting from negligence.

DRAWING No. **07356_JCB_XX_ZZZ_GIS_TE_0005**



- Legend**
- Scoping boundary
 - ▨ Source of supply and upstream transfer
 - Source of supply and upstream transfer – Middle Level to proposed reservoir transfer
 - - - Wider study area (2km)
 - ▨ Local Wildlife Site, County Wildlife Site or Protected Road Verge
 - ▨ RSPB Reserves
 - ▨ Wildlife Trust Reserve (WTR)

Notes:

PROJECT TITLE
Fens Reservoir

DRAWING TITLE
**EIA Scoping Report -
Figure 8.2 - Non-statutory
designated sites**

REVISION
P02

STATUS CODE
S1

SHEET NUMBER
1 of 7

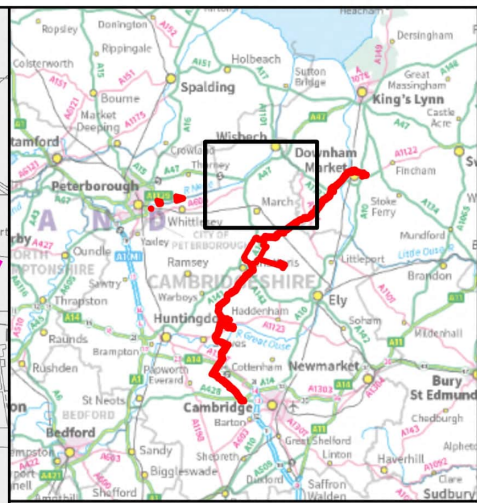
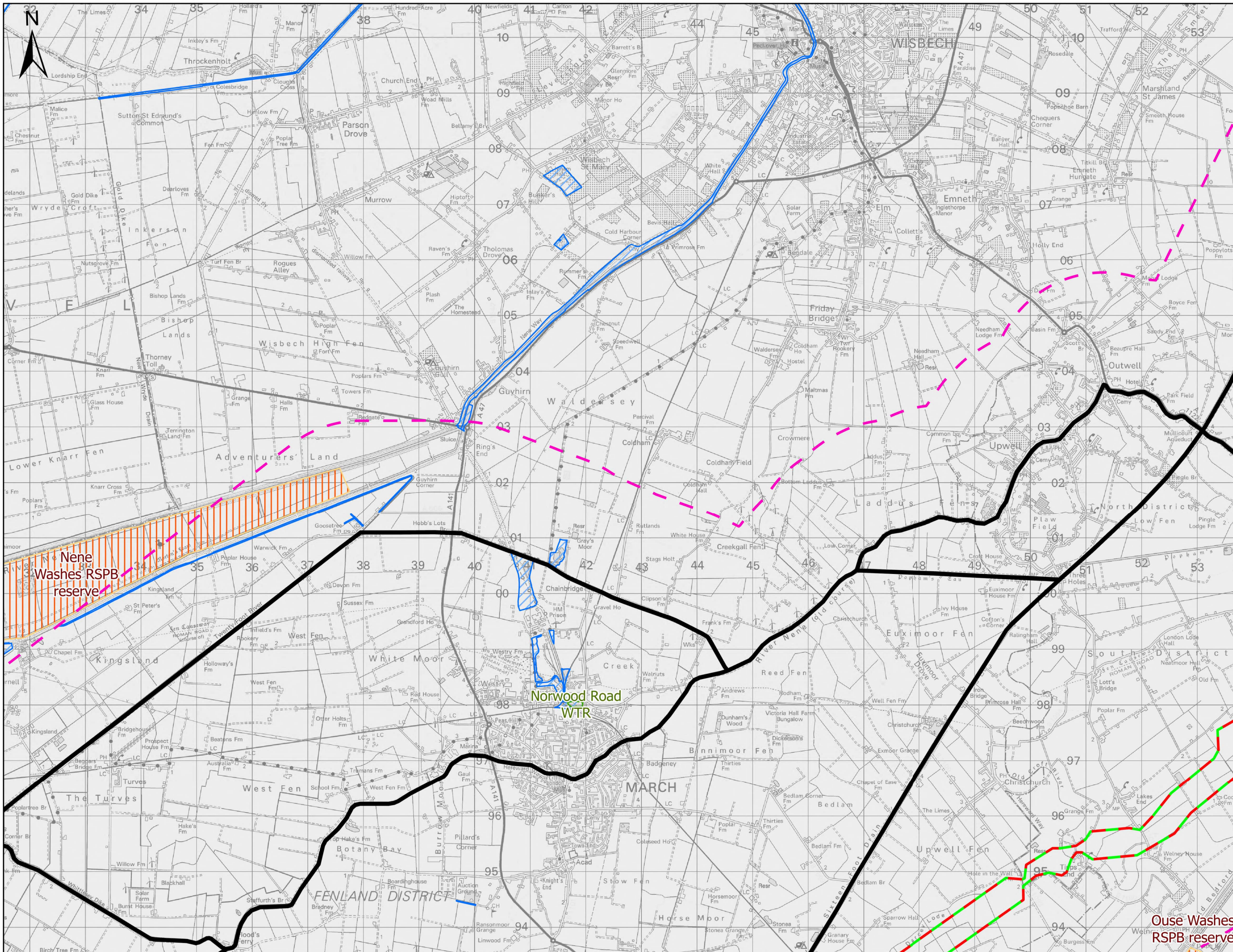
SCALE
0 1 2 3
Kilometres
1:65,000 @ A3

Author	Checker	Reviewer	Approver
TW	PH	JH	LN
ISSUE NO	COMMENTS	DATE	AUTH
P01	INITIAL ISSUE	05/08/2024	TW
P02	SECOND ISSUE	06/09/2024	TW

96 Fullbrook Rd,
Cambridge
CB1 1AT
Tel: 01223 706050

This plan is provided by Anglian Water pursuant to its obligations under the Water Industry Act 1991 sections 198 or 199. It must be used in conjunction with any search results attached. The information on this plan is based on data currently recorded but the position must be regarded as approximate. Service pipes, private sewers and drains are generally not shown. Users of this map are strongly advised to commission their own survey of the area shown on the plan before carrying out any works. The actual position of all apparatus MUST be established by trial holes. No liability whatsoever, including liability for negligence, is accepted by Anglian Water for any error or inaccuracy or omission, including the failure to accurately record, or record, the location of any water main, discharge pipe, sewer, or drain or disposal main or any form of apparatus. This information is valid for the date printed. The plan is produced by Anglian Water Services Ltd from Ordnance Survey Crown Copyright, 100022432. This map is to be used for the purposes of viewing the location of Anglian Water plant only. Any other use of the map or further copies are not permitted. This notice is not intended to exclude or restrict liability for death or personal injury resulting from negligence.

DRAWING No. **07356_JCB_XX_ZZZ_GIS_TE_0006**



- Legend**
- ▬ Scoping boundary
 - ▬ Downstream treated water transfers
 - Source of supply and upstream transfer – Middle Level to proposed reservoir transfer
 - Wider study area (2km)
 - Local Wildlife Site, County Wildlife Site or Protected Road Verge
 - RSPB Reserves
 - Wildlife Trust Reserve (WTR)

Notes:

PROJECT TITLE
Fens Reservoir

DRAWING TITLE
EIA Scoping Report - Figure 8.2 - Non-statutory designated sites

REVISION
P02

STATUS CODE
S1

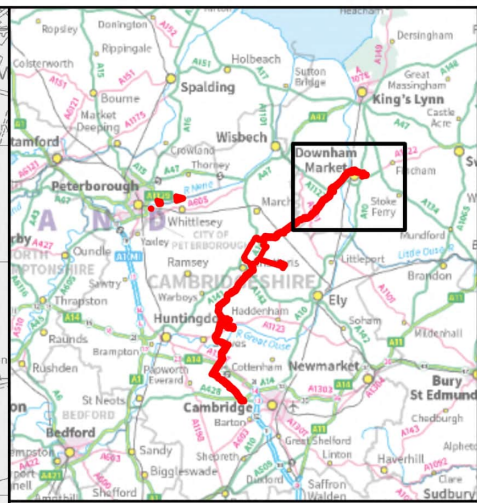
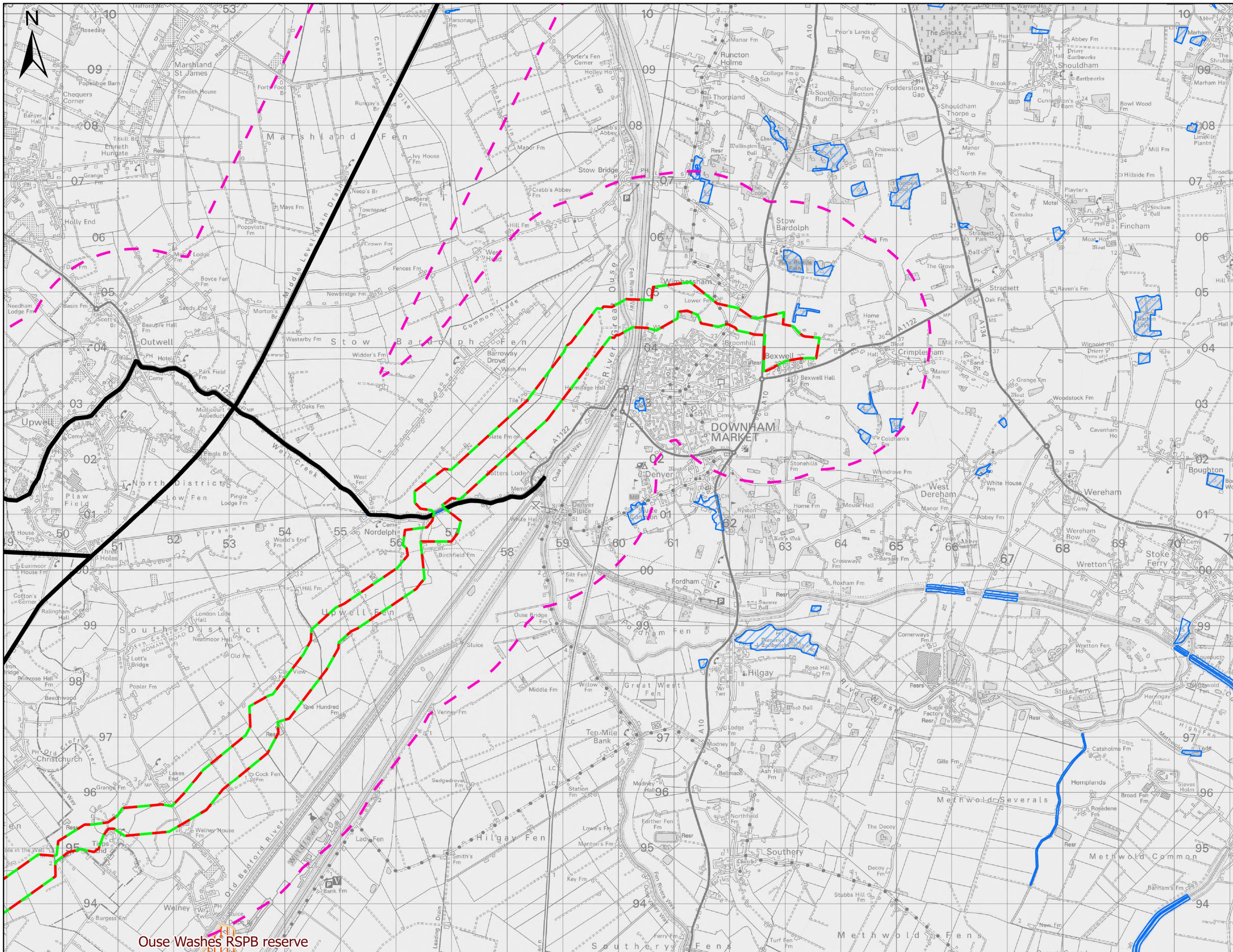
SHEET NUMBER
2 of 7

SCALE
0 1 2 3
Kilometres
1:65,000 @ A3

Author	Checker	Reviewer	Approver
TW	PH	JH	LN
ISSUE NO	COMMENTS	DATE	AUTH
P01	INITIAL ISSUE	05/08/2024	TW
P02	SECOND ISSUE	06/09/2024	TW

This plan is provided by Anglian Water pursuant to its obligations under the Water Industry Act 1991 sections 198 or 199. It must be used in conjunction with any search results attached. The information on this plan is based on data currently recorded but the position must be regarded as approximate. Service pipes, private sewers and drains are generally not shown. Users of this map are strongly advised to commission their own survey of the area shown on the plan before carrying out any works. The actual position of all apparatus MUST be established by trial holes. No liability whatsoever, including liability for negligence, is accepted by Anglian Water for any error or inaccuracy or omission, including the failure to accurately record, or record, the location of any water main, discharge pipe, sewer, or drain or disposal main or any form of apparatus. This information is valid for the date printed. The plan is produced by Anglian Water Services Ltd from Ordnance Survey Crown Copyright, 100022432. This map is to be used for the purposes of viewing the location of Anglian Water plant only. Any other use of the map or further copies are not permitted. This notice is not intended to exclude or restrict liability for death or personal injury resulting from negligence.

DRAWING No. **07356_JCB_XX_ZZZ_GIS_TE_0006**



- Legend**
- Scoping boundary
 - Downstream treated water transfers
 - Source of supply and upstream transfer – Middle Level to proposed reservoir transfer
 - Wider study area (2km)
 - Local Wildlife Site, County Wildlife Site or Protected Road Verge

Notes:

PROJECT TITLE
Fens Reservoir

DRAWING TITLE
**EIA Scoping Report -
Figure 8.2 - Non-statutory
designated sites**

REVISION
P02

STATUS CODE
S1

SHEET NUMBER
3 of 7

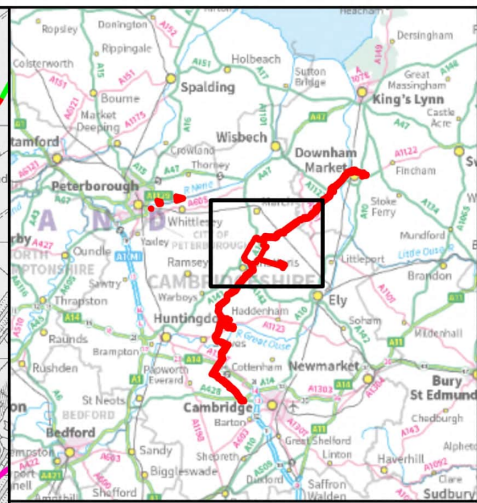
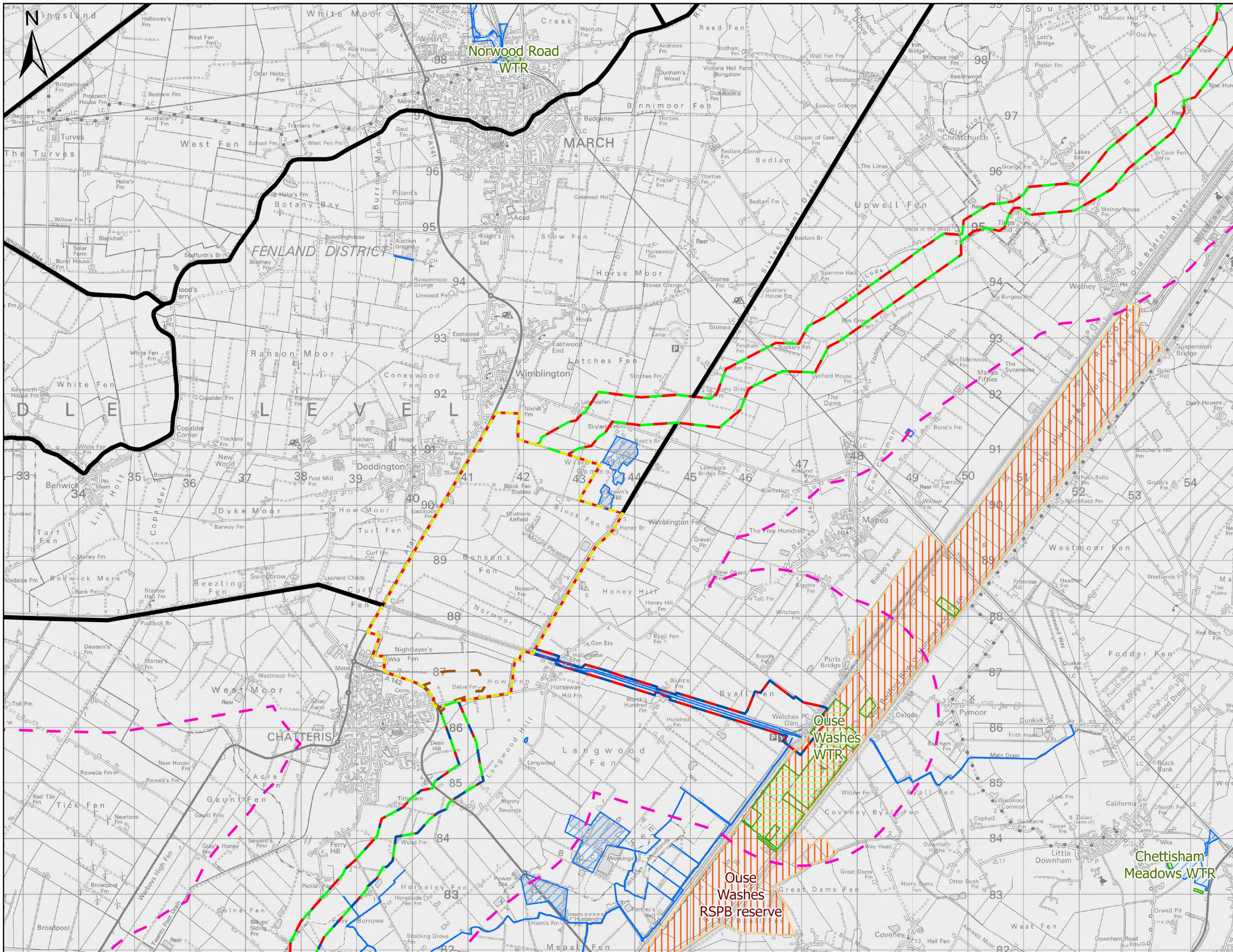
SCALE
0 1 2 3
Kilometres
1:65,000 @ A3

Author	Checker	Reviewer	Approver
TW	PH	JH	LN
ISSUE NO	COMMENTS	DATE	AUTH
P01	INITIAL ISSUE	05/08/2024	TW
P02	SECOND ISSUE	06/09/2024	TW



This plan is provided by Anglian Water pursuant to its obligations under the Water Industry Act 1991 sections 198 or 199. It must be used in conjunction with any search results attached. The information on this plan is based on data currently recorded but the position must be regarded as approximate. Service pipes, private sewers and drains are generally not shown. Users of this map are strongly advised to commission their own survey of the area shown on the plan before carrying out any works. The actual position of all apparatus MUST be established by trial holes. No liability whatsoever, including liability for negligence, is accepted by Anglian Water for any error or inaccuracy or omission, including the failure to accurately record, or record, the location of any water main, discharge pipe, sewer, or drain or disposal main or any form of apparatus. This information is valid for the date printed. The plan is produced by Anglian Water Services Ltd from Ordnance Survey Crown Copyright, 100022432. This map is to be used for the purposes of viewing the location of Anglian Water plant only. Any other use of the map or further copies are not permitted. This notice is not intended to exclude or restrict liability for death or personal injury resulting from negligence.

DRAWING No. **07356_JCB_XX_ZZZ_GIS_TE_0006**



- Legend**
- Scoping boundary
 - Downstream treated water transfers
 - Water Treatment works
 - Reservoir site
 - Source of supply and upstream transfer
 - Source of supply and upstream transfer – Middle Level to proposed reservoir transfer
 - Wider study area (2km)
 - Local Wildlife Site, County Wildlife Site or Protected Road Legacy
 - RSPB Reserves
 - Wildlife Trust Reserve (WTR)

Notes:

PROJECT TITLE
Fens Reservoir

DRAWING TITLE
**EIA Scoping Report -
Figure 8.2 - Non-statutory
designated sites**

REVISION
P02

STATUS CODE
S1

SHEET NUMBER
4 of 7

SCALE
0 1 2 3
Kilometres
1:65,000 @ A3

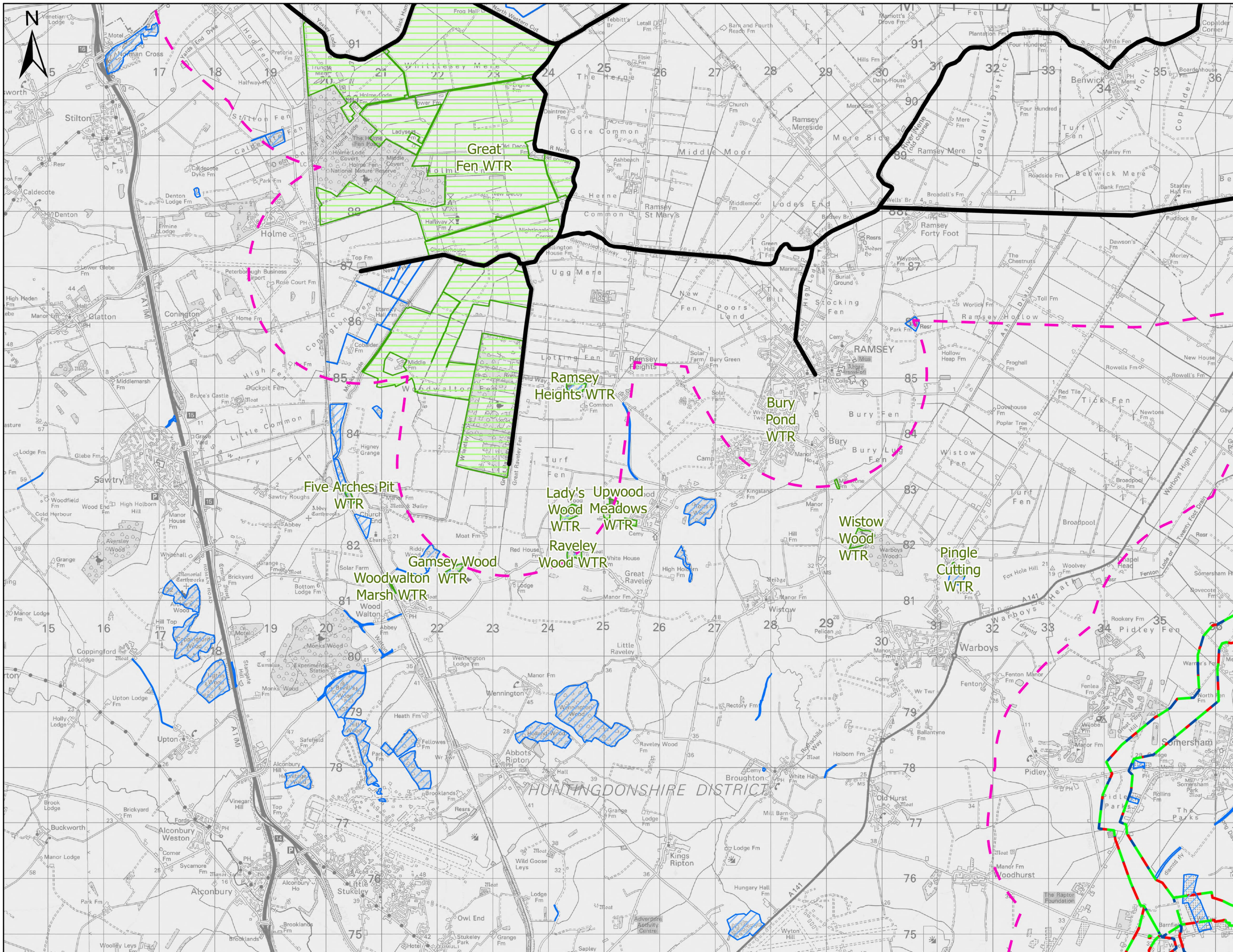
Author	Checker	Reviewer	Approver
TW	PH	JH	LN
ISSUE NO	COMMENTS	DATE	AUTH
P01	INITIAL ISSUE	05/08/2024	TW
P02	SECOND ISSUE	06/09/2024	TW

Thorp Wood House, Thorpe Wood, Peterborough, Cambridgeshire, PE3 9WY
Tel: 01773 414300 Fax: 01773 414111

90 Fulbourn Rd, Cambridge CB3 1JL
Tel: 01223 706050

This plan is provided by Anglian Water pursuant to its obligations under the Water Industry Act 1991 sections 198 or 199. It must be used in conjunction with any search results attached. The information on this plan is based on data currently recorded but the position must be regarded as approximate. Service pipes, private sewers and drains are generally not shown. Users of this map are strongly advised to commission their own survey of the area shown on the plan before carrying out any works. The actual position of all apparatus MUST be established by trial holes. No liability whatsoever, including liability for negligence, is accepted by Anglian Water for any error or inaccuracy or omission, including the failure to accurately record, or record, the location of any water main, discharge pipe, sewer, or drain or disposal main or any form of apparatus. This information is valid for the date printed. The plan is produced by Anglian Water Services Ltd from Ordnance Survey Crown Copyright, 100022432. This map is to be used for the purposes of viewing the location of Anglian Water plant only. Any other use of the map or further copies are not permitted. This notice is not intended to exclude or restrict liability for death or personal injury resulting from negligence.

DRAWING No. **07356_JCB_XX_ZZZ_GIS_TE_0006**



- Legend**
- Scoping boundary
 - Downstream treated water transfers
 - Source of supply and upstream transfer
 - Source of supply and upstream transfer – Middle Level to proposed reservoir transfer
 - - - Wider study area (2km)
 - ▨ Local Wildlife Site, County Wildlife Site or Protected Road Verge
 - ▨ Wildlife Trust Reserve (WTR)

Notes:

PROJECT TITLE
Fens Reservoir

DRAWING TITLE
**EIA Scoping Report -
Figure 8.2 - Non-statutory
designated sites**

REVISION
P02

STATUS CODE
S1

SHEET NUMBER
5 of 7

SCALE
0 1 2 3
Kilometres
1:65,000 @ A3

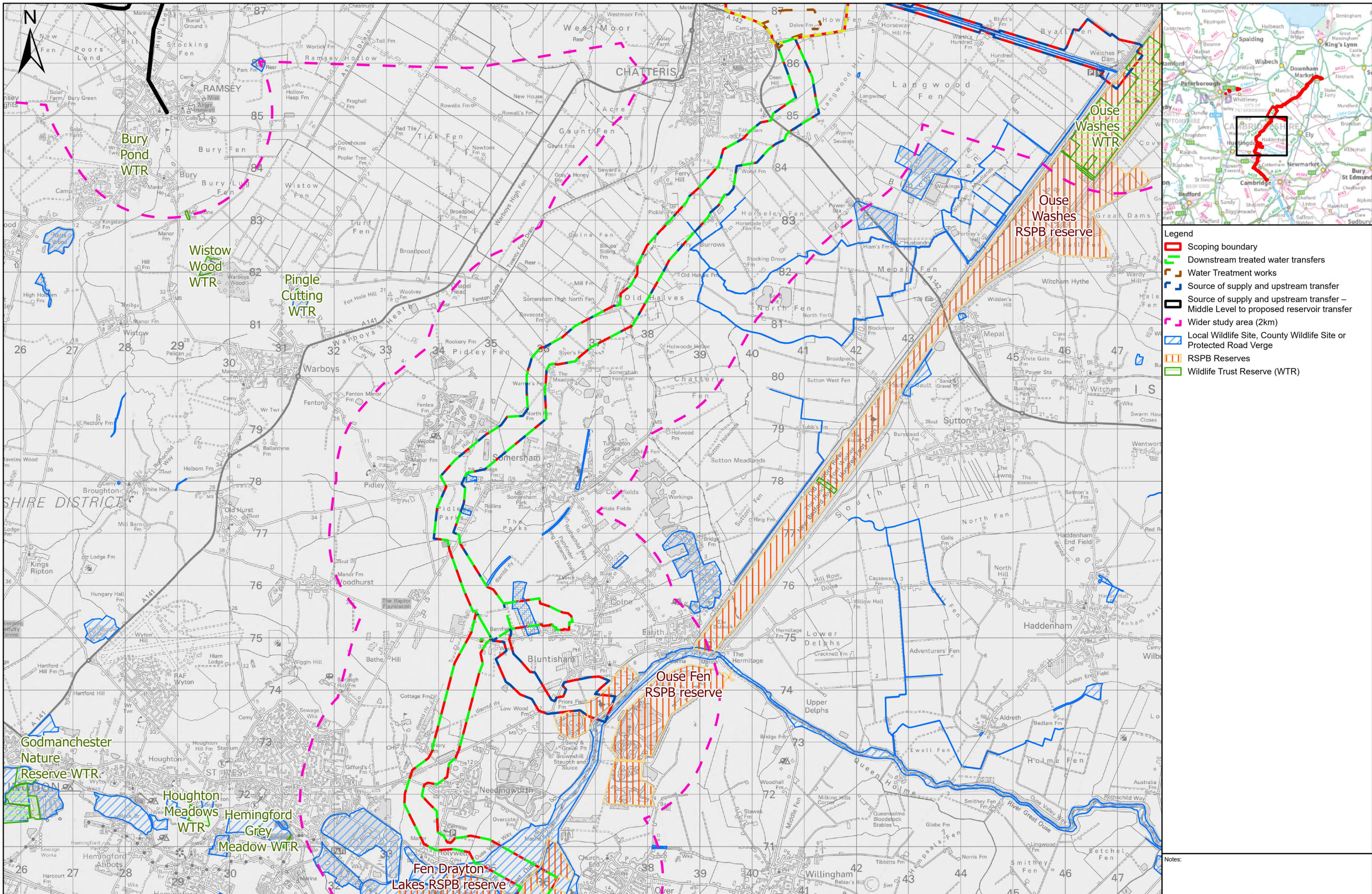
Author	Checker	Reviewer	Approver
TW	PH	JH	LN
ISSUE NO	COMMENTS	DATE	AUTH
P01	INITIAL ISSUE	05/08/2024	TW
P02	SECOND ISSUE	06/09/2024	TW

Cambridge Water

90 Fullbrook Rd,
Cambridge
CB3 0JL
Tel: 01223 706050

This plan is provided by Anglian Water pursuant to its obligations under the Water Industry Act 1991 sections 198 or 199. It must be used in conjunction with any search results attached. The information on this plan is based on data currently recorded but the position must be regarded as approximate. Service pipes, private sewers and drains are generally not shown. Users of this map are strongly advised to commission their own survey of the area shown on the plan before carrying out any works. The actual position of all apparatus MUST be established by trial holes. No liability whatsoever, including liability for negligence, is accepted by Anglian Water for any error or inaccuracy or omission, including the failure to accurately record, or record, the location of any water main, discharge pipe, sewer, or drain or disposal main or any form of apparatus. This information is valid for the date printed. The plan is produced by Anglian Water Services Ltd from Ordnance Survey Crown Copyright, 100022432. This map is to be used for the purposes of viewing the location of Anglian Water plant only. Any other use of the map or further copies are not permitted. This notice is not intended to exclude or restrict liability for death or personal injury resulting from negligence.

DRAWING No. **07356_JCB_XX_ZZZ_GIS_TE_0006**



- Legend**
- Scoping boundary
 - Downstream treated water transfers
 - Water Treatment works
 - Source of supply and upstream transfer
 - Source of supply and upstream transfer – Middle Level to proposed reservoir transfer
 - - - Wider study area (2km)
 - ▭ Local Wildlife Site, County Wildlife Site or Protected Road Verge
 - ▭ RSPB Reserves
 - ▭ Wildlife Trust Reserve (WTR)

Notes:

PROJECT TITLE
Fens Reservoir

DRAWING TITLE
EIA Scoping Report - Figure 8.2 - Non-statutory designated sites

REVISION
P02

STATUS CODE
S1

SHEET NUMBER
6 of 7

SCALE
0 1 2 3
Kilometres
1:65,000 @ A3

Author	Checker	Reviewer	Approver
TW	PH	JH	LN
ISSUE NO	COMMENTS	DATE	AUTH
P01	INITIAL ISSUE	05/08/2024	TW
P02	SECOND ISSUE	06/09/2024	TW

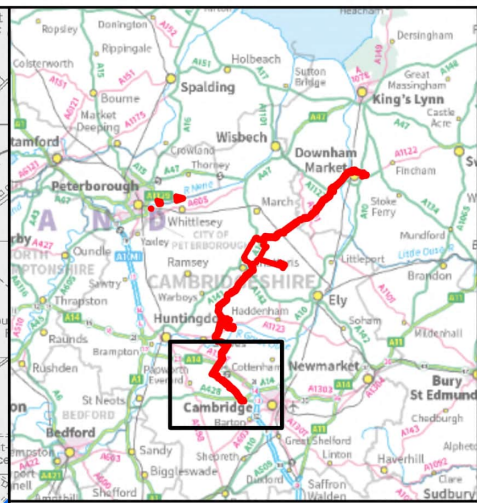
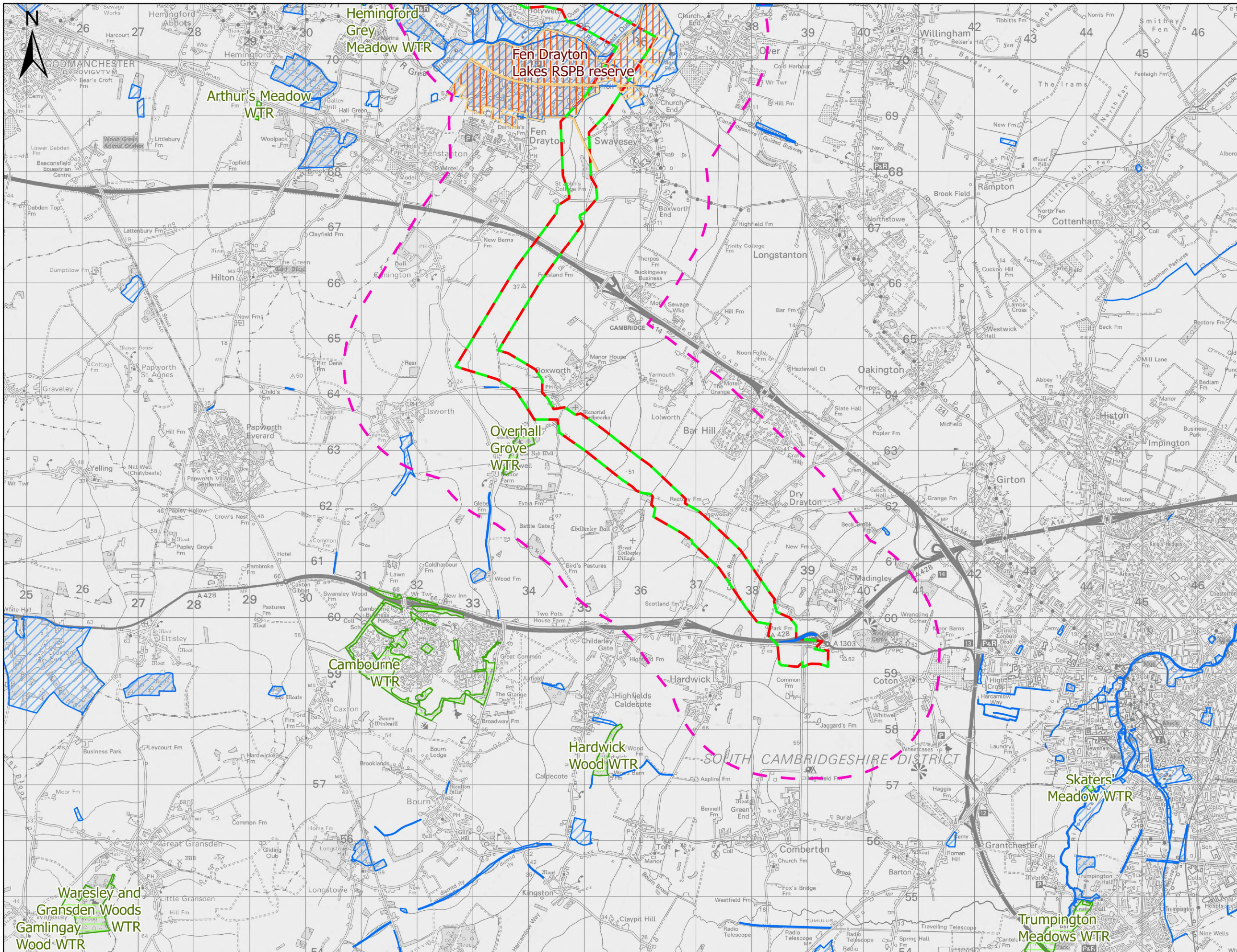
love every drop
anglianwater

Cambridge Water

90 Fulbourn Rd,
Cambridge
CB1 1LT
Tel: 01223 706050

This plan is provided by Anglian Water pursuant to its obligations under the Water Industry Act 1991 sections 198 or 199. It must be used in conjunction with any search results attached. The information on this plan is based on data currently recorded but the position must be regarded as approximate. Service pipes, private sewers and drains are generally not shown. Users of this map are strongly advised to commission their own survey of the area shown on the plan before carrying out any works. The actual position of all apparatus MUST be established by trial holes. No liability whatsoever, including liability for negligence, is accepted by Anglian Water for any error or inaccuracy or omission, including the failure to accurately record, or record, the location of any water main, discharge pipe, sewer, or drain or disposal main or any form of apparatus. This information is valid for the date printed. The plan is produced by Anglian Water Services Ltd from Ordnance Survey Crown Copyright, 100022432. This map is to be used for the purposes of viewing the location of Anglian Water plant only. Any other use of the map or further copies are not permitted. This notice is not intended to exclude or restrict liability for death or personal injury resulting from negligence.

DRAWING No. **07356_JCB_XX_ZZZ_GIS_TE_0006**



- Legend**
- Scoping boundary
 - Downstream treated water transfers
 - Source of supply and upstream transfer
 - - - Wider study area (2km)
 - ▨ Local Wildlife Site, County Wildlife Site or Protected Road Verge
 - ▨ RSPB Reserves
 - ▨ Wildlife Trust Reserve (WTR)

Notes:

PROJECT TITLE
Fens Reservoir

DRAWING TITLE
**EIA Scoping Report -
Figure 8.2 - Non-statutory
designated sites**

REVISION
P02

STATUS CODE
S1

SHEET NUMBER
7 of 7

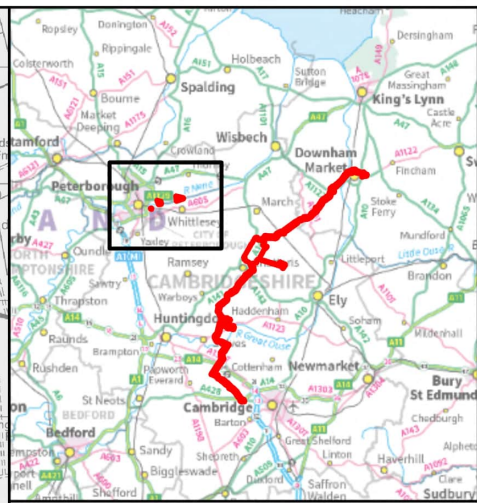
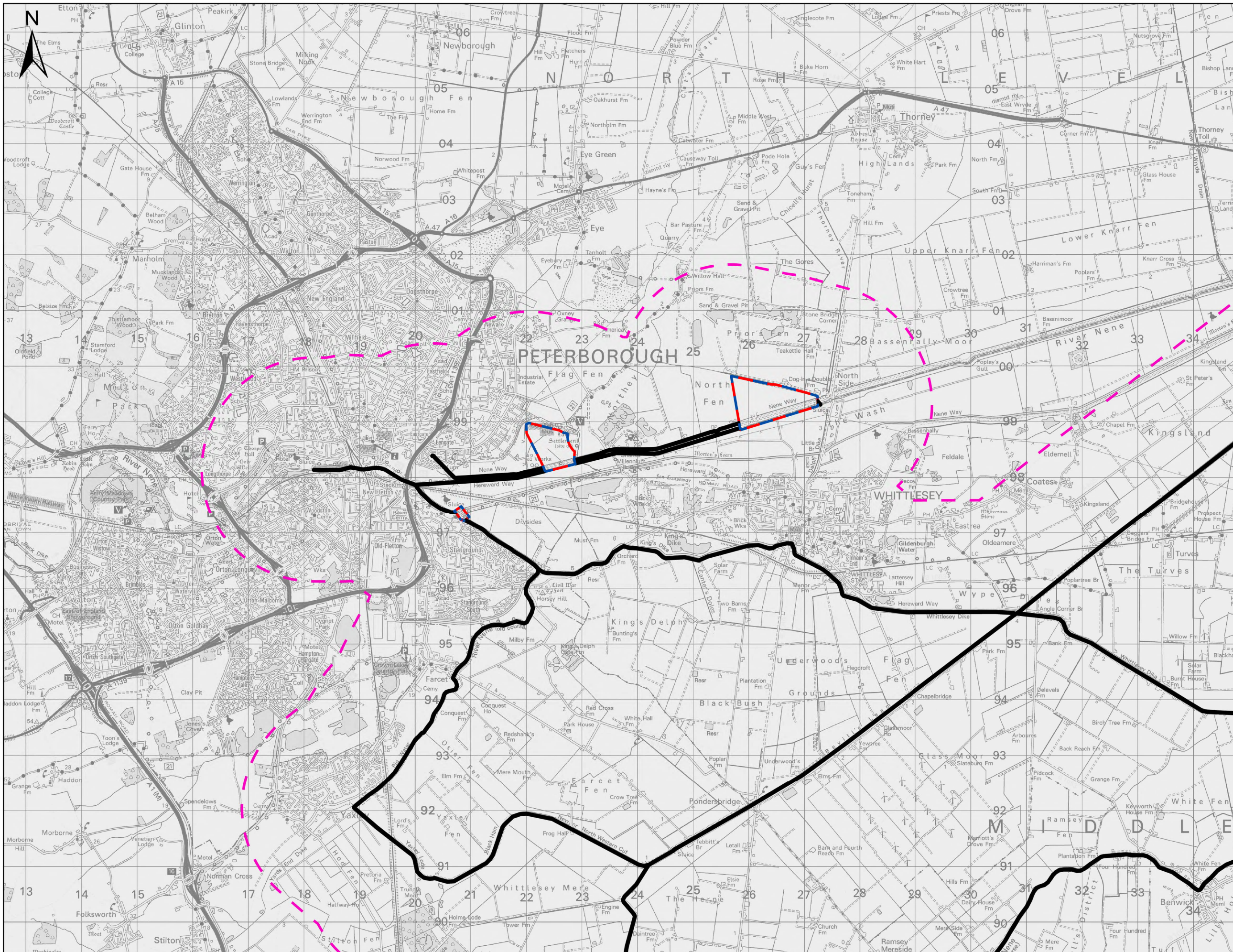
SCALE
0 1 2 3
Kilometres
1:65,000 @ A3

Author	Checker	Reviewer	Approver
TW	PH	JH	LN
ISSUE NO	COMMENTS	DATE	AUTH
P01	INITIAL ISSUE	05/08/2024	TW
P02	SECOND ISSUE	06/09/2024	TW

90 Fulbourn Rd,
Cambridge
CB1 1AT
Tel: 01223 706050

This plan is provided by Anglian Water pursuant to its obligations under the Water Industry Act 1991 sections 198 or 199. It must be used in conjunction with any search results attached. The information on this plan is based on data currently recorded but the position must be regarded as approximate. Service pipes, private sewers and drains are generally not shown. Users of this map are strongly advised to commission their own survey of the area shown on the plan before carrying out any works. The actual position of all apparatus MUST be established by trial holes. No liability whatsoever, including liability for negligence, is accepted by Anglian Water for any error or inaccuracy or omission, including the failure to accurately record, or record, the location of any water main, discharge pipe, sewer, or drain or disposal main or any form of apparatus. This information is valid for the date printed. The plan is produced by Anglian Water Services Ltd from Ordnance Survey Crown Copyright, 100022432. This map is to be used for the purposes of viewing the location of Anglian Water plant only. Any other use of the map or further copies are not permitted. This notice is not intended to exclude or restrict liability for death or personal injury resulting from negligence.

DRAWING No. **07356_JCB_XX_ZZZ_GIS_TE_0006**



- Legend**
- Scoping boundary
 - Wider study area (2km)
 - Source of supply and upstream transfer
 - Source of supply and upstream transfer – Middle Level to proposed reservoir transfer

Notes:

PROJECT TITLE
Fens Reservoir

DRAWING TITLE
EIA Scoping Report -
Figure 8.3 - Ancient
woodland inventory sites

REVISION
P02

STATUS CODE
S1

SHEET NUMBER
1 of 7

SCALE
0 1 2 3
Kilometres
1:65,000 @ A3

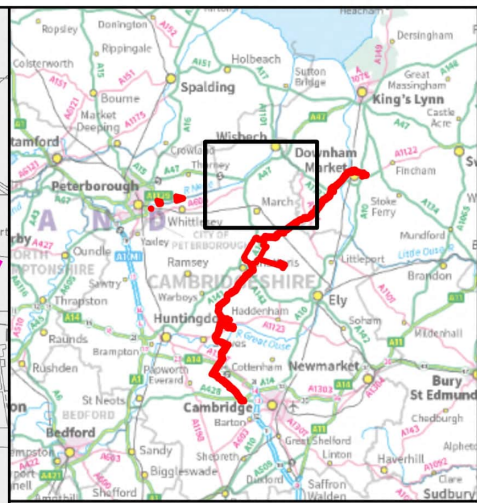
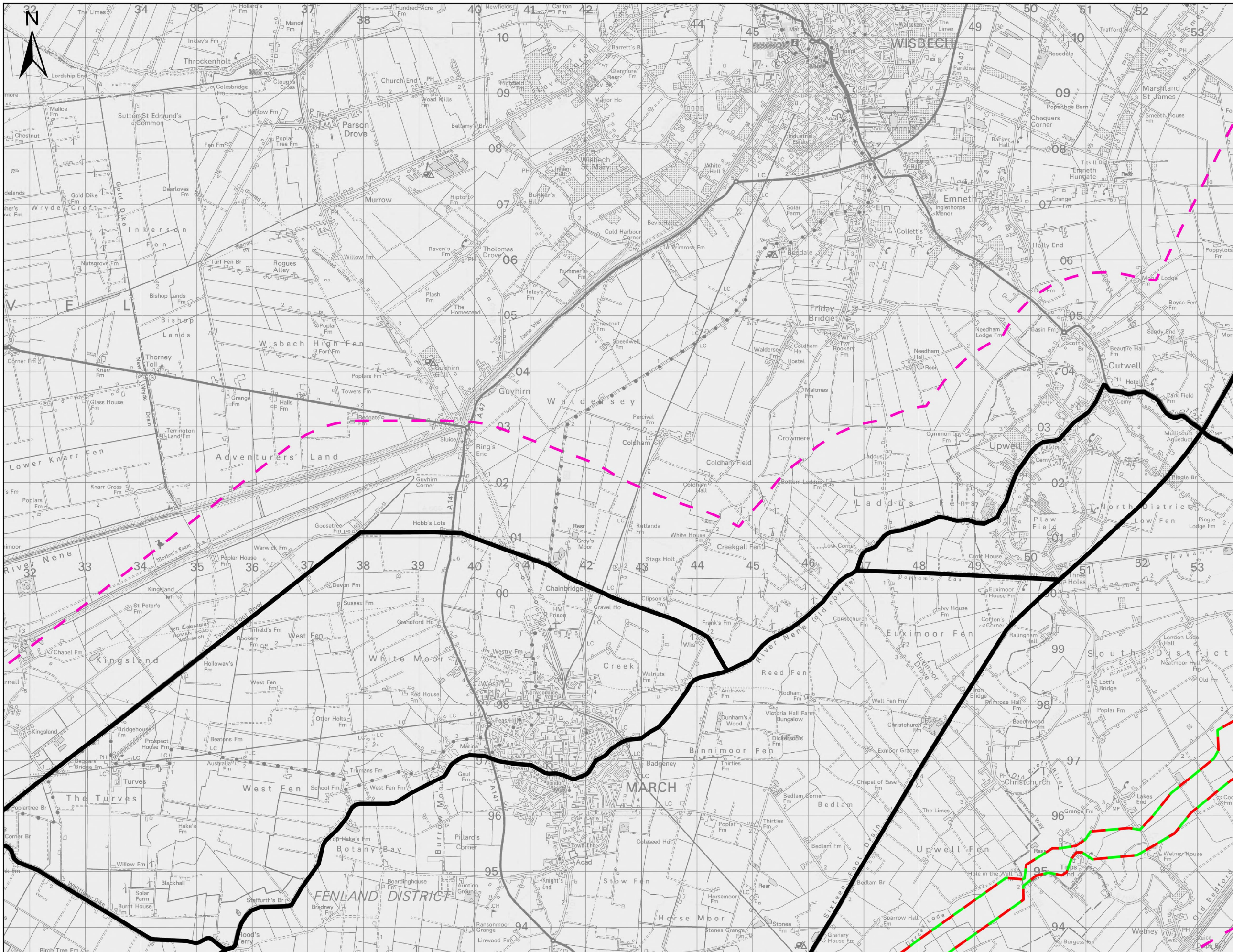
Author	Checker	Reviewer	Approver
TW	PH	JH	LN
ISSUE NO	COMMENTS	DATE	AUTH
P01	INITIAL ISSUE	05/08/2024	TW
P02	SECOND ISSUE	06/09/2024	TW

Thorp Wood House, Thorpe Wood, Peterborough, Cambs. CB3 0WT. Tel: 01753 414500 Fax: 01753 414111

90 Fulbourn Rd, Cambridge CB3 1RT. Tel: 01223 706050

This plan is provided by Anglian Water pursuant to its obligations under the Water Industry Act 1991 sections 198 or 199. It must be used in conjunction with any search results attached. The information on this plan is based on data currently recorded but the position must be regarded as approximate. Service pipes, private sewers and drains are generally not shown. Users of this map are strongly advised to commission their own survey of the area shown on the plan before carrying out any works. The actual position of all apparatus MUST be established by trial holes. No liability whatsoever, including liability for negligence, is accepted by Anglian Water for any error or inaccuracy or omission, including the failure to accurately record, or record, the location of any water main, discharge pipe, sewer, or drain or disposal main or any form of apparatus. This information is valid for the date printed. The plan is produced by Anglian Water Services Ltd from Ordnance Survey Crown Copyright, 100022432. This map is to be used for the purposes of viewing the location of Anglian Water plant only. Any other use of the map or further copies are not permitted. This notice is not intended to exclude or restrict liability for death or personal injury resulting from negligence.

DRAWING No. 07356_JCB_XX_ZZZ_GIS_TE_0007



- Legend**
- Scoping boundary
 - - - Wider study area (2km)
 - Downstream treated water transfers
 - Source of supply and upstream transfer – Middle Level to proposed reservoir transfer

Notes:

PROJECT TITLE
Fens Reservoir

DRAWING TITLE
**EIA Scoping Report -
Figure 8.3 - Ancient
woodland inventory sites**

REVISION
P02

STATUS CODE
S1

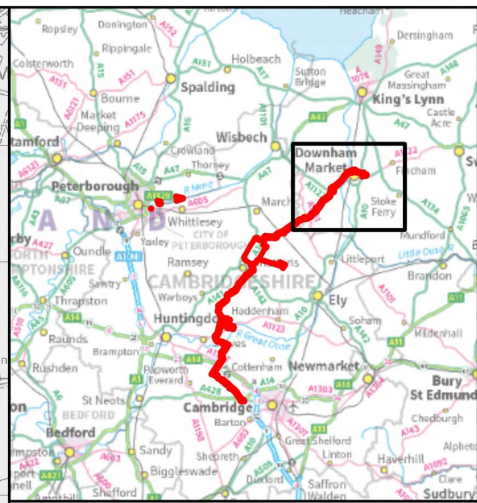
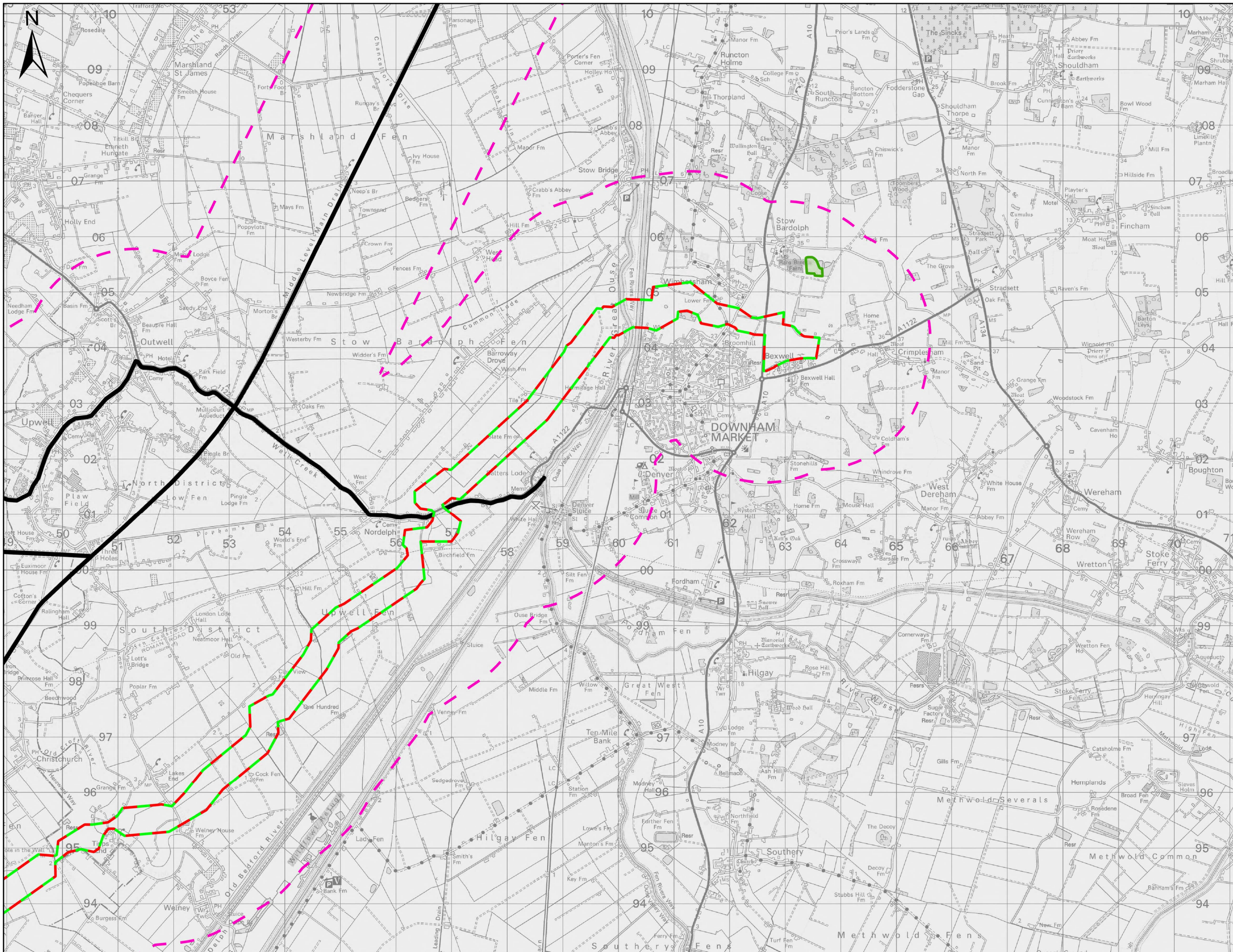
SHEET NUMBER
2 of 7

SCALE
0 1 2 3
Kilometres
1:65,000 @ A3

Author	Checker	Reviewer	Approver
TW	PH	JH	LN
ISSUE NO	COMMENTS	DATE	AUTH
P01	INITIAL ISSUE	05/08/2024	TW
P02	SECOND ISSUE	06/09/2024	TW

This plan is provided by Anglian Water pursuant to its obligations under the Water Industry Act 1991 sections 198 or 199. It must be used in conjunction with any search results attached. The information on this plan is based on data currently recorded but the position must be regarded as approximate. Service pipes, private sewers and drains are generally not shown. Users of this map are strongly advised to commission their own survey of the area shown on the plan before carrying out any works. The actual position of all apparatus MUST be established by trial holes. No liability whatsoever, including liability for negligence, is accepted by Anglian Water for any error or inaccuracy or omission, including the failure to accurately record, or record, the location of any water main, discharge pipe, sewer, or drain or disposal main or any form of apparatus. This information is valid for the date printed. The plan is produced by Anglian Water Services Ltd from Ordnance Survey Crown Copyright, 100022432. This map is to be used for the purposes of viewing the location of Anglian Water plant only. Any other use of the map or further copies are not permitted. This notice is not intended to exclude or restrict liability for death or personal injury resulting from negligence.

DRAWING No. **07356_JCB_XX_ZZZ_GIS_TE_0007**



- Legend**
- Scoping boundary
 - - - Wider study area (2km)
 - Downstream treated water transfers
 - Source of supply and upstream transfer – Middle Level to proposed reservoir transfer
 - Ancient woodland

Notes:

PROJECT TITLE
Fens Reservoir

DRAWING TITLE
EIA Scoping Report - Figure 8.3 - Ancient woodland inventory sites

REVISION
P02

STATUS CODE
S1

SHEET NUMBER
3 of 7

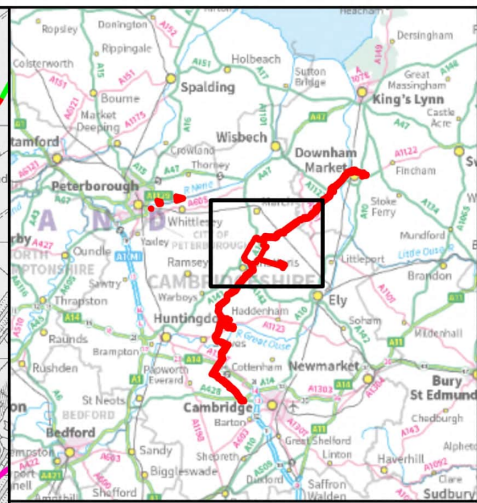
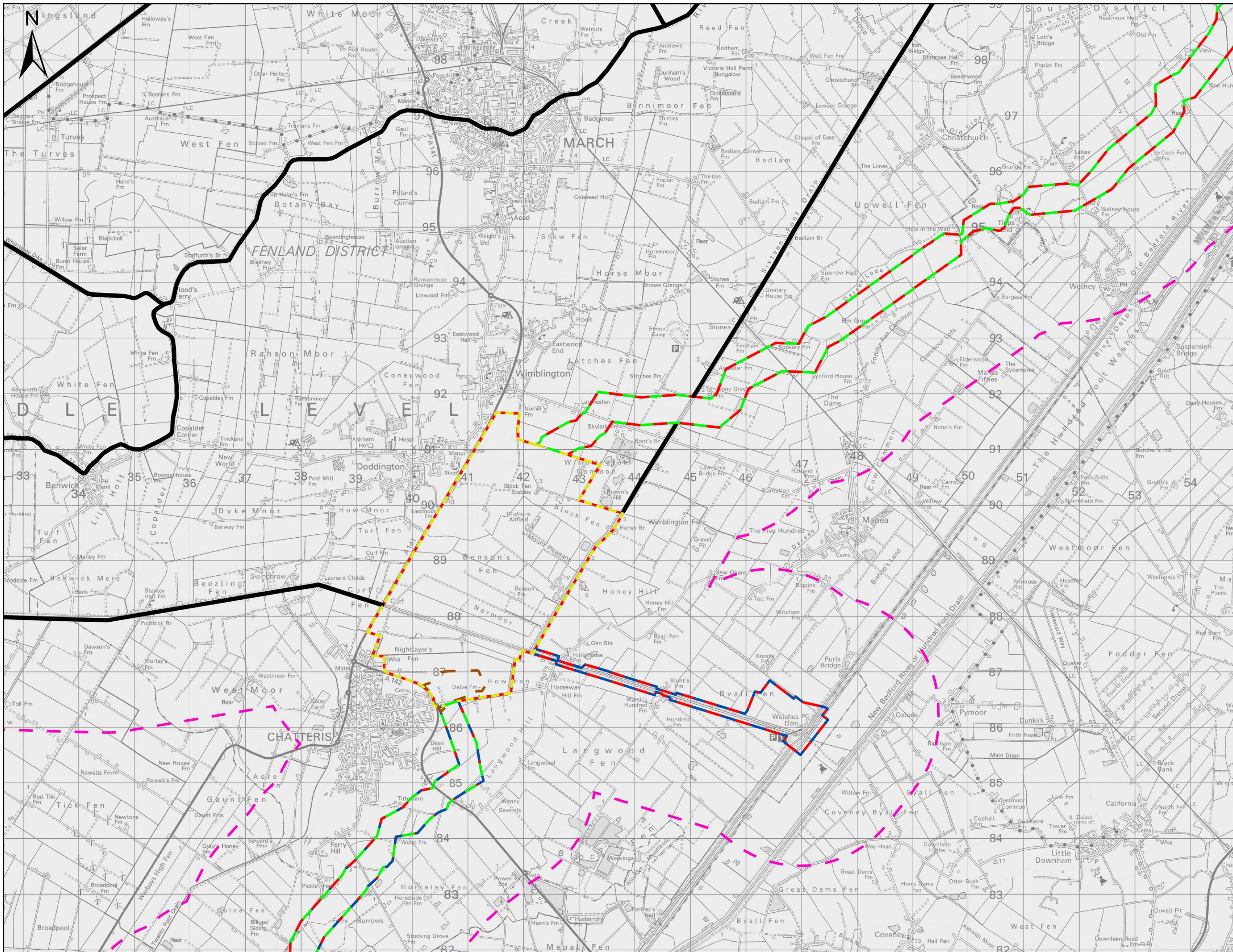
SCALE
0 1 2 3
Kilometres
1:65,000 @ A3

Author	Checker	Reviewer	Approver
TW	PH	JH	LN
ISSUE NO	COMMENTS	DATE	AUTH
P01	INITIAL ISSUE	05/08/2024	TW
P02	SECOND ISSUE	06/09/2024	TW



This plan is provided by Anglian Water pursuant to its obligations under the Water Industry Act 1991 sections 198 or 199. It must be used in conjunction with any search results attached. The information on this plan is based on data currently recorded but the position must be regarded as approximate. Service pipes, private sewers and drains are generally not shown. Users of this map are strongly advised to commission their own survey of the area shown on the plan before carrying out any works. The actual position of all apparatus MUST be established by trial holes. No liability whatsoever, including liability for negligence, is accepted by Anglian Water for any error or inaccuracy or omission, including the failure to accurately record, or record, the location of any water main, discharge pipe, sewer, or drain or disposal main or any form of apparatus. This information is valid for the date printed. The plan is produced by Anglian Water Services Ltd from Ordnance Survey Crown Copyright, 100022432. This map is to be used for the purposes of viewing the location of Anglian Water plant only. Any other use of the map or further copies are not permitted. This notice is not intended to exclude or restrict liability for death or personal injury resulting from negligence.

DRAWING No. **07356_JCB_XX_ZZZ_GIS_TE_0007**



- Legend**
- Scoping boundary
 - - - Wider study area (2km)
 - Downstream treated water transfers
 - Water treatment works
 - Reservoir site
 - Source of supply and upstream transfer
 - Source of supply and upstream transfer - Middle Level to proposed reservoir transfer

Notes:

PROJECT TITLE
Fens Reservoir

DRAWING TITLE
**EIA Scoping Report -
Figure 8.3 - Ancient
woodland inventory sites**

REVISION
P02

STATUS CODE
S1

SHEET NUMBER
4 of 7

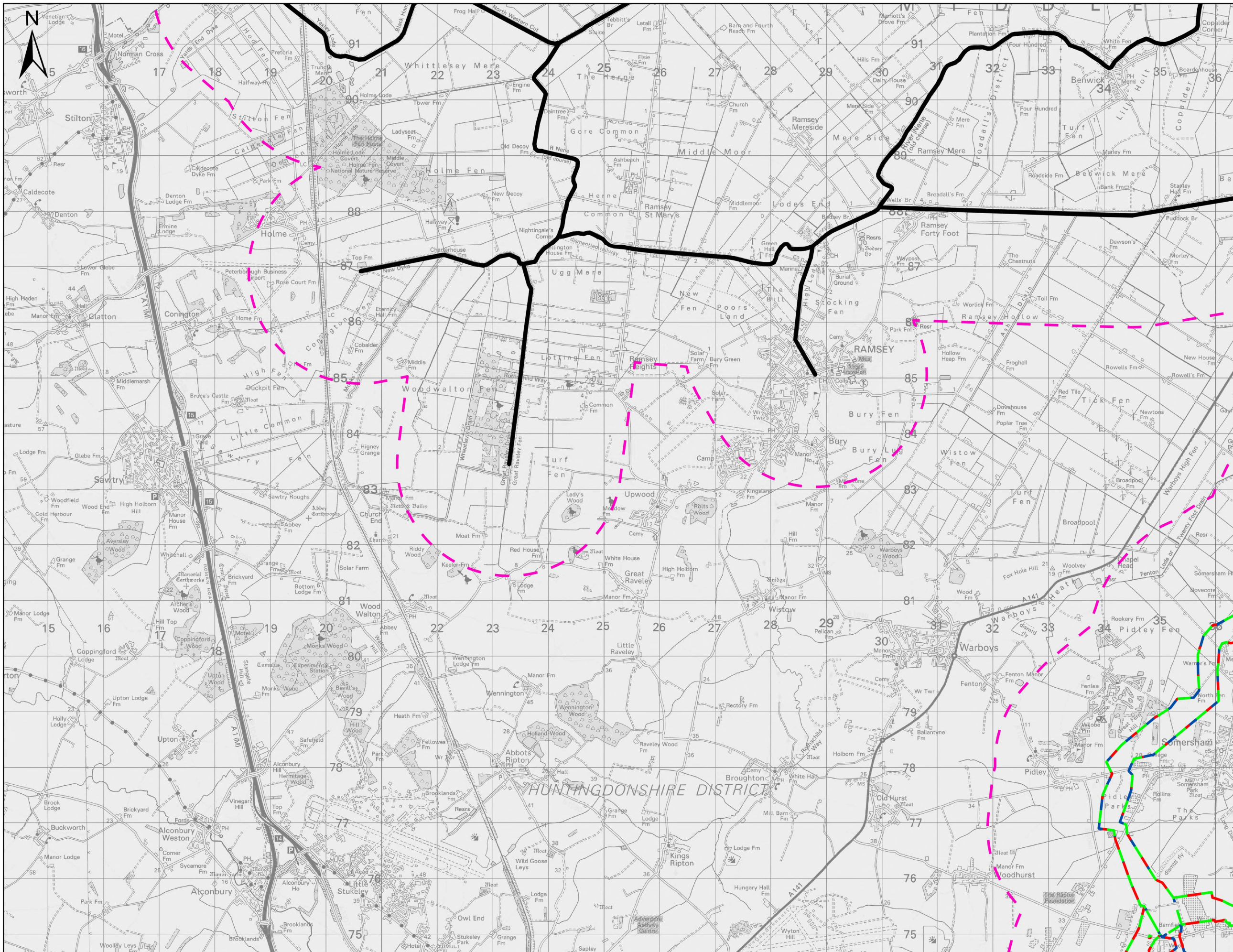
SCALE
0 1 2 3
Kilometres
1:65,000 @ A3

Author	Checker	Reviewer	Approver
TW	PH	JH	LN
ISSUE NO	COMMENTS	DATE	AUTH
P01	INITIAL ISSUE	05/08/2024	TW
P02	SECOND ISSUE	06/09/2024	TW



This plan is provided by Anglian Water pursuant to its obligations under the Water Industry Act 1991 sections 198 or 199. It must be used in conjunction with any search results attached. The information on this plan is based on data currently recorded but the position must be regarded as approximate. Service pipes, private sewers and drains are generally not shown. Users of this map are strongly advised to commission their own survey of the area shown on the plan before carrying out any works. The actual position of all apparatus MUST be established by trial holes. No liability whatsoever, including liability for negligence, is accepted by Anglian Water for any error or inaccuracy or omission, including the failure to accurately record, or record, the location of any water main, discharge pipe, sewer, or drain or disposal main or any form of apparatus. This information is valid for the date printed. The plan is produced by Anglian Water Services Ltd from Ordnance Survey Crown Copyright, 100022432. This map is to be used for the purposes of viewing the location of Anglian Water plant only. Any other use of the map or further copies are not permitted. This notice is not intended to exclude or restrict liability for death or personal injury resulting from negligence.

DRAWING No. **07356_JCB_XX_ZZZ_GIS_TE_0007**



- Legend**
- Scoping boundary
 - - - Wider study area (2km)
 - Downstream treated water transfers
 - Source of supply and upstream transfer
 - Source of supply and upstream transfer – Middle Level to proposed reservoir transfer

Notes:

PROJECT TITLE
Fens Reservoir

DRAWING TITLE
**EIA Scoping Report -
Figure 8.3 - Ancient
woodland inventory sites**

REVISION
P02

STATUS CODE
S1

SHEET NUMBER
5 of 7

SCALE
0 1 2 3
Kilometres
1:65,000 @ A3

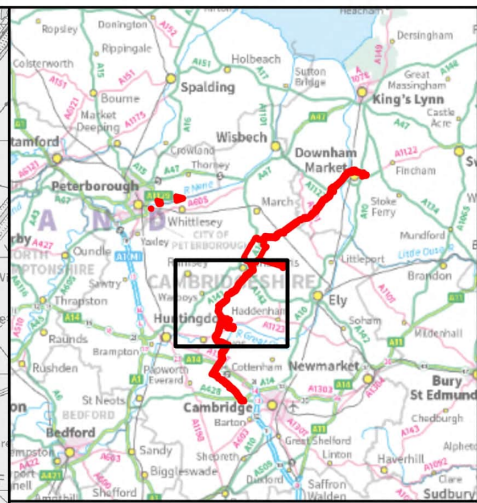
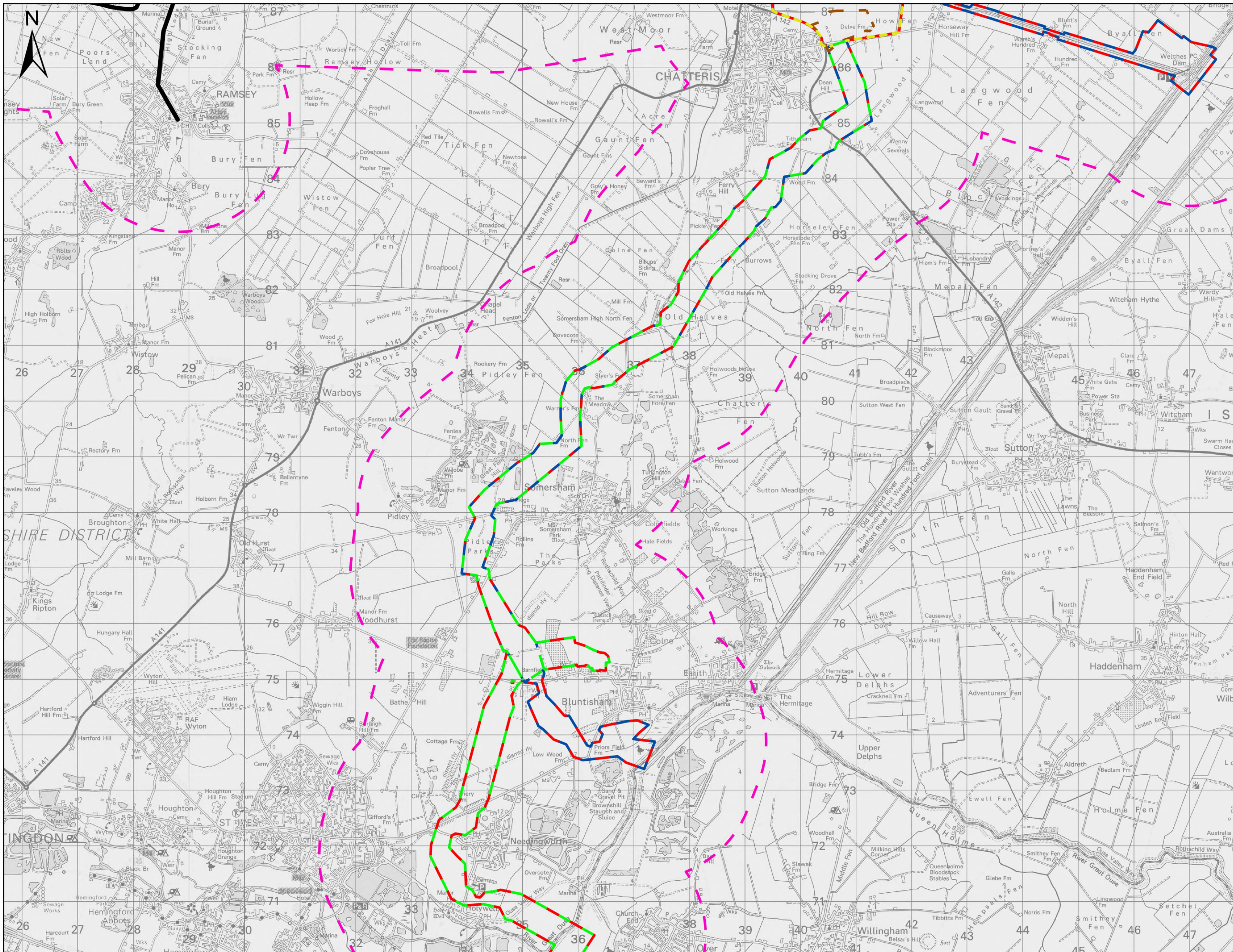
Author	Checker	Reviewer	Approver
TW	PH	JH	LN
ISSUE NO	COMMENTS	DATE	AUTH
P01	INITIAL ISSUE	05/08/2024	TW
P02	SECOND ISSUE	06/09/2024	TW

Cambridge Water

90 Fullbrook Rd,
Cambridge
CB3 9JL
Tel: 01223 706050

This plan is provided by Anglian Water pursuant to its obligations under the Water Industry Act 1991 sections 198 or 199. It must be used in conjunction with any search results attached. The information on this plan is based on data currently recorded but the position must be regarded as approximate. Service pipes, private sewers and drains are generally not shown. Users of this map are strongly advised to commission their own survey of the area shown on the plan before carrying out any works. The actual position of all apparatus MUST be established by trial holes. No liability whatsoever, including liability for negligence, is accepted by Anglian Water for any error or inaccuracy or omission, including the failure to accurately record, or record, the location of any water main, discharge pipe, sewer, or drain or disposal main or any form of apparatus. This information is valid for the date printed. The plan is produced by Anglian Water Services Ltd from Ordnance Survey Crown Copyright, 100022432. This map is to be used for the purposes of viewing the location of Anglian Water plant only. Any other use of the map or further copies are not permitted. This notice is not intended to exclude or restrict liability for death or personal injury resulting from negligence.

DRAWING No. **07356_JCB_XX_ZZZ_GIS_TE_0007**



- Legend**
- Scoping boundary
 - - - Wider study area (2km)
 - Downstream treated water transfers
 - Water treatment works
 - Source of supply and upstream transfer
 - Source of supply and upstream transfer – Middle Level to proposed reservoir transfer

Notes:

PROJECT TITLE
Fens Reservoir

DRAWING TITLE
**EIA Scoping Report -
Figure 8.3 - Ancient
woodland inventory sites**

REVISION
P02

STATUS CODE
S1

SHEET NUMBER
6 of 7

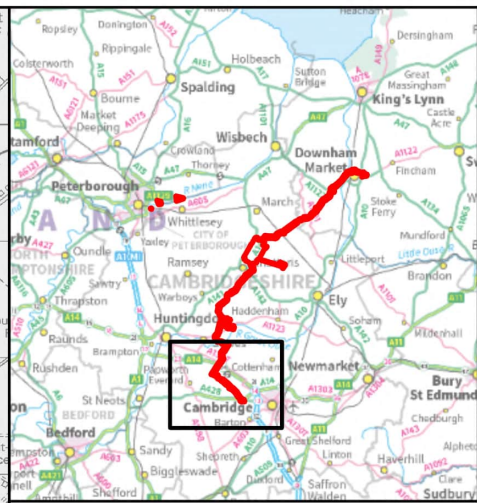
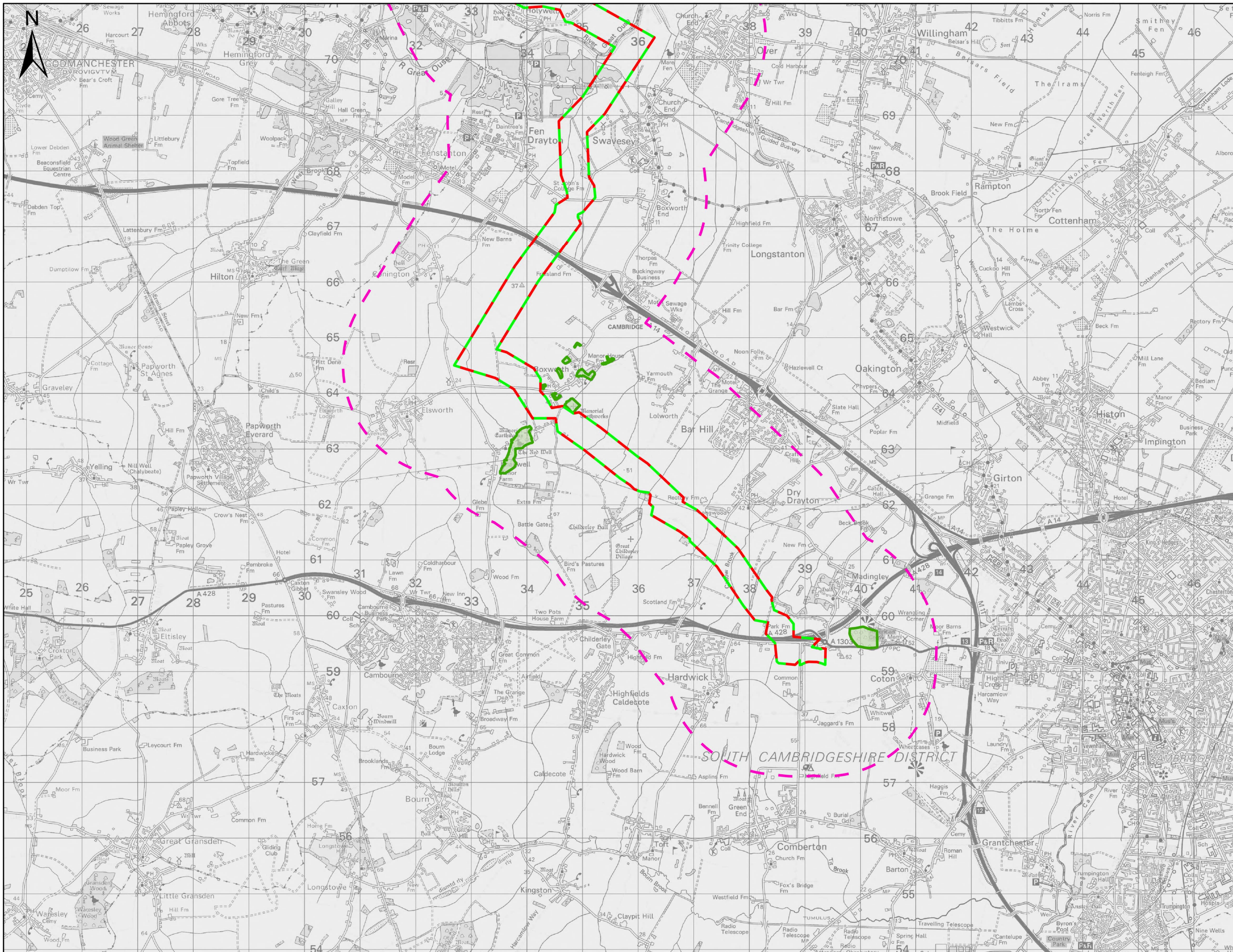
SCALE
0 1 2 3
Kilometres
1:65,000 @ A3

Author	Checker	Reviewer	Approver
TW	PH	JH	LN
ISSUE NO	COMMENTS	DATE	AUTH
P01	INITIAL ISSUE	05/08/2024	TW
P02	SECOND ISSUE	06/09/2024	TW



This plan is provided by Anglian Water pursuant to its obligations under the Water Industry Act 1991 sections 198 or 199. It must be used in conjunction with any search results attached. The information on this plan is based on data currently recorded but the position must be regarded as approximate. Service pipes, private sewers and drains are generally not shown. Users of this map are strongly advised to commission their own survey of the area shown on the plan before carrying out any works. The actual position of all apparatus MUST be established by trial holes. No liability whatsoever, including liability for negligence, is accepted by Anglian Water for any error or inaccuracy or omission, including the failure to accurately record, or record, the location of any water main, discharge pipe, sewer, or drain or disposal main or any form of apparatus. This information is valid for the date printed. The plan is produced by Anglian Water Services Ltd from Ordnance Survey Crown Copyright, 100022432. This map is to be used for the purposes of viewing the location of Anglian Water plant only. Any other use of the map or further copies are not permitted. This notice is not intended to exclude or restrict liability for death or personal injury resulting from negligence.

DRAWING No. **07356_JCB_XX_ZZZ_GIS_TE_0007**



- Legend**
- Scoping boundary
 - Wider study area (2km)
 - Downstream treated water transfers
 - Source of supply and upstream transfer
 - Ancient woodland

Notes:

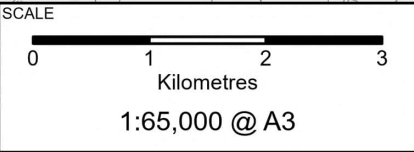
PROJECT TITLE
Fens Reservoir

DRAWING TITLE
EIA Scoping Report -
Figure 8.3 - Ancient
woodland inventory sites

REVISION
P02

STATUS CODE
S1

SHEET NUMBER
7 of 7

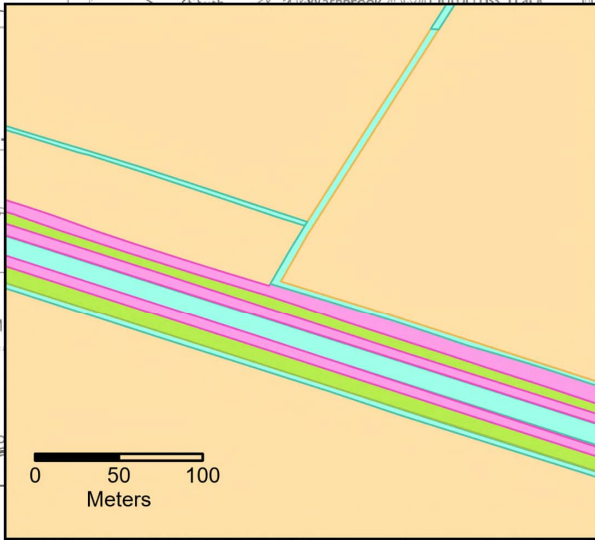
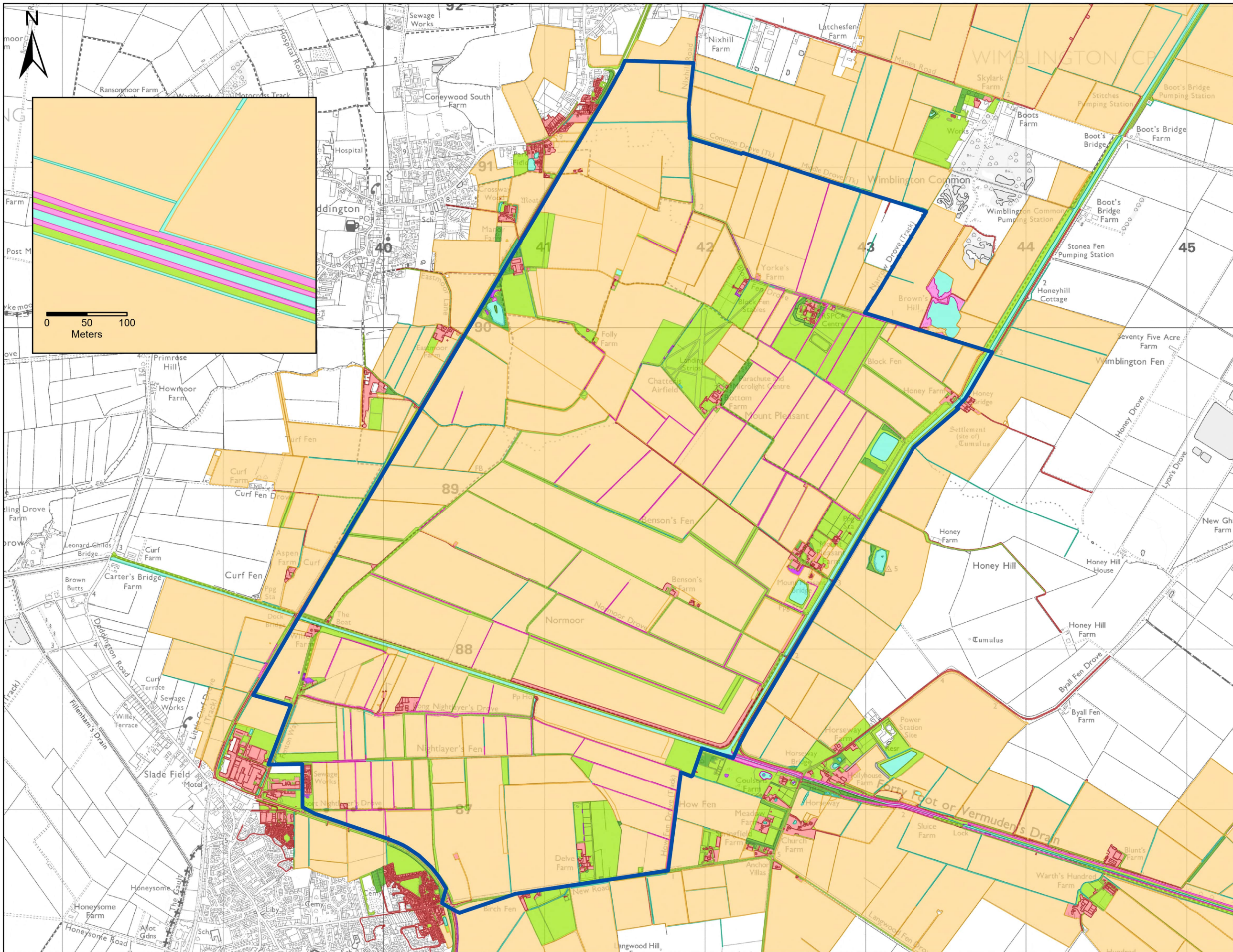


Author	Checker	Reviewer	Approver
TW	PH	JH	LN
ISSUE NO	COMMENTS	DATE	AUTH
P01	INITIAL ISSUE	05/08/2024	TW
P02	SECOND ISSUE	06/09/2024	TW

90 Fulbourn Rd,
Cambridge
CB3 1MT
Tel: 01223 706050

This plan is provided by Anglian Water pursuant to its obligations under the Water Industry Act 1991 sections 198 or 199. It must be used in conjunction with any search results attached. The information on this plan is based on data currently recorded but the position must be regarded as approximate. Service pipes, private sewers and drains are generally not shown. Users of this map are strongly advised to commission their own survey of the area shown on the plan before carrying out any works. The actual position of all apparatus MUST be established by trial holes. No liability whatsoever, including liability for negligence, is accepted by Anglian Water for any error or inaccuracy or omission, including the failure to accurately record, or record, the location of any water main, discharge pipe, sewer, or drain or disposal main or any form of apparatus. This information is valid for the date printed. The plan is produced by Anglian Water Services Ltd from Ordnance Survey Crown Copyright, 100022432. This map is to be used for the purposes of viewing the location of Anglian Water plant only. Any other use of the map or further copies are not permitted. This notice is not intended to exclude or restrict liability for death or personal injury resulting from negligence.

DRAWING No. 07356_JCB_XX_ZZZ_GIS_TE_0007



- Legend**
- Scoping boundary
 - Reservoir site
- Survey results - UK habitat classification**
- g Grassland
 - w Woodland and forest
 - h Heathland and shrub
 - f Wetland
 - c Cropland
 - u Urban
 - s Sparsely vegetated land
 - r Rivers and lakes

Notes:
The scale of the mapping conceals the detail of habitat mapping which can be seen at a larger scale - please see inset map as an example.

PROJECT TITLE
Fens Reservoir

DRAWING TITLE
**EIA Scoping Report - Figure 8.4
- UK Habitat Classification
(UKHab) survey of reservoir site**

REVISION
P02

STATUS CODE
S1

SHEET NUMBER
1 of 1

SCALE
0 0.25 0.5 0.75 1
Kilometres
1:22,500 @ A3

Author	Checker	Reviewer	Approver
TW	PH	JH	LN
ISSUE NO	COMMENTS	DATE	AUTH
P01	INITIAL ISSUE	29/07/2024	TW
P02	SECOND ISSUE	06/09/2024	TW

Thorp Wood House, Thorpe Wood, Peterborough, Cambridgeshire, PE3 8WT
Tel: 01753 414100 Fax: 01753 414111

90 Fullbrook Rd, Cambridge CB3 8MT
Tel: 01223 706050

This plan is provided by Anglian Water pursuant to its obligations under the Water Industry Act 1991 sections 198 or 199. It must be used in conjunction with any search results attached. The information on this plan is based on data currently recorded but the position must be regarded as approximate. Service pipes, private sewers and drains are generally not shown. Users of this map are strongly advised to commission their own survey of the area shown in the plan before carrying out any works. The actual position of all apparatus MUST be established by trial holes. No liability whatsoever, including liability for negligence, is accepted by Anglian Water for any error or inaccuracy or omission, including the failure to accurately record, or record, the location of any water main, discharge pipe, sewer, or drain or disposal main or any form of apparatus. This information is valid for the date printed. The plan is produced by Anglian Water Services Ltd from Ordnance Survey Crown Copyright, 100022432. This map is to be used for the purposes of viewing the location of Anglian Water plant only. Any other use of the map or further copies are not permitted. This notice is not intended to exclude or restrict liability for death or personal injury resulting from negligence.

DRAWING No. **07356_JCB_XX_ZZZ_GIS_TE_0008**

Get in touch

You can contact us by



Email info@fensreservoir.co.uk



Call Freephone on **0800 915 2492**



Write to us at Freepost Fens Reservoir



Visit our website at www.fensreservoir.co.uk
You can view all our DCO application documents and updates
on the application on The Planning Inspectorate website
[https://national-infrastructure-
consenting.planninginspectorate.gov.uk/projects/](https://national-infrastructure-consenting.planninginspectorate.gov.uk/projects/)